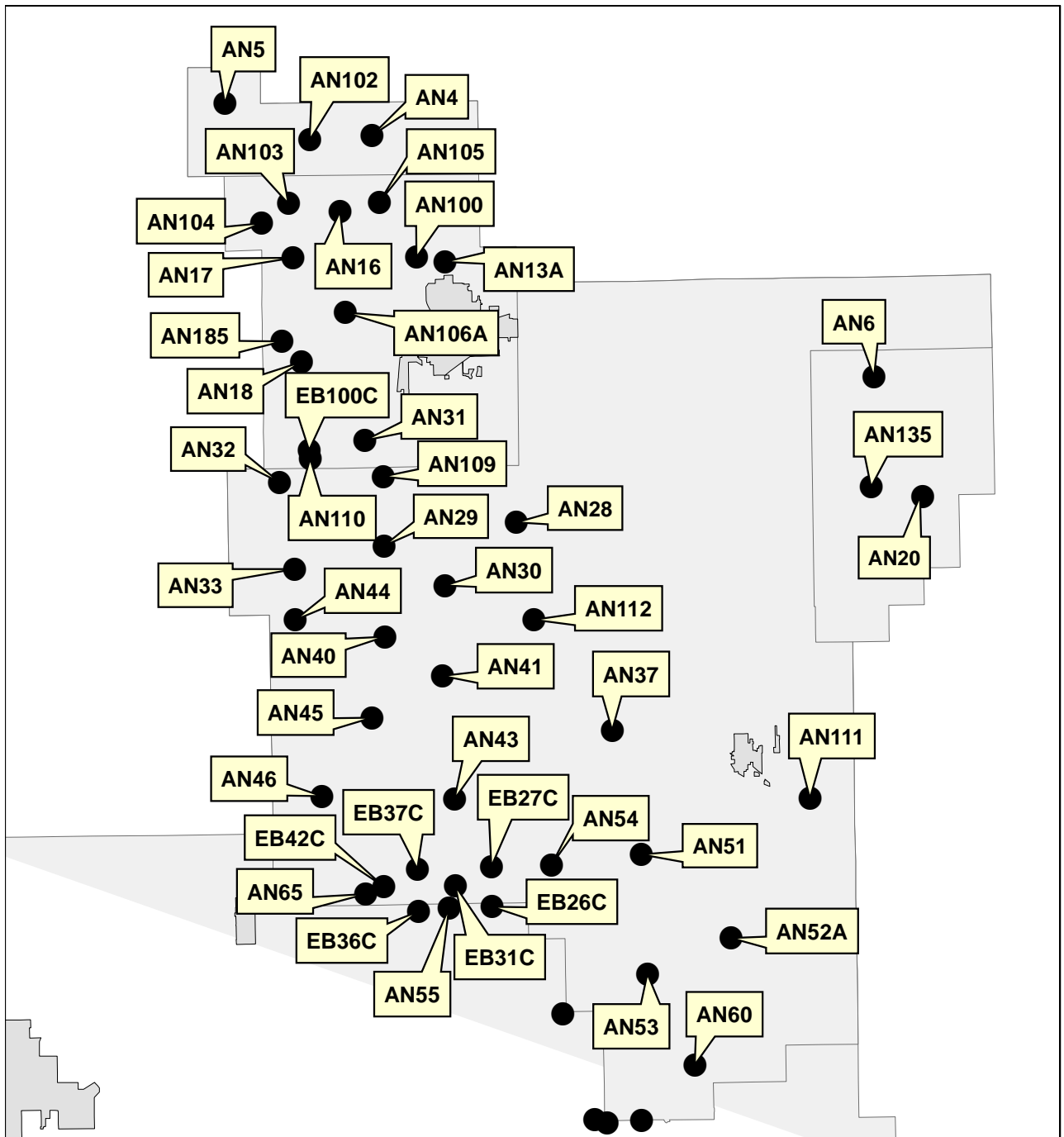


# Water Levels in the New Application Suspension Area

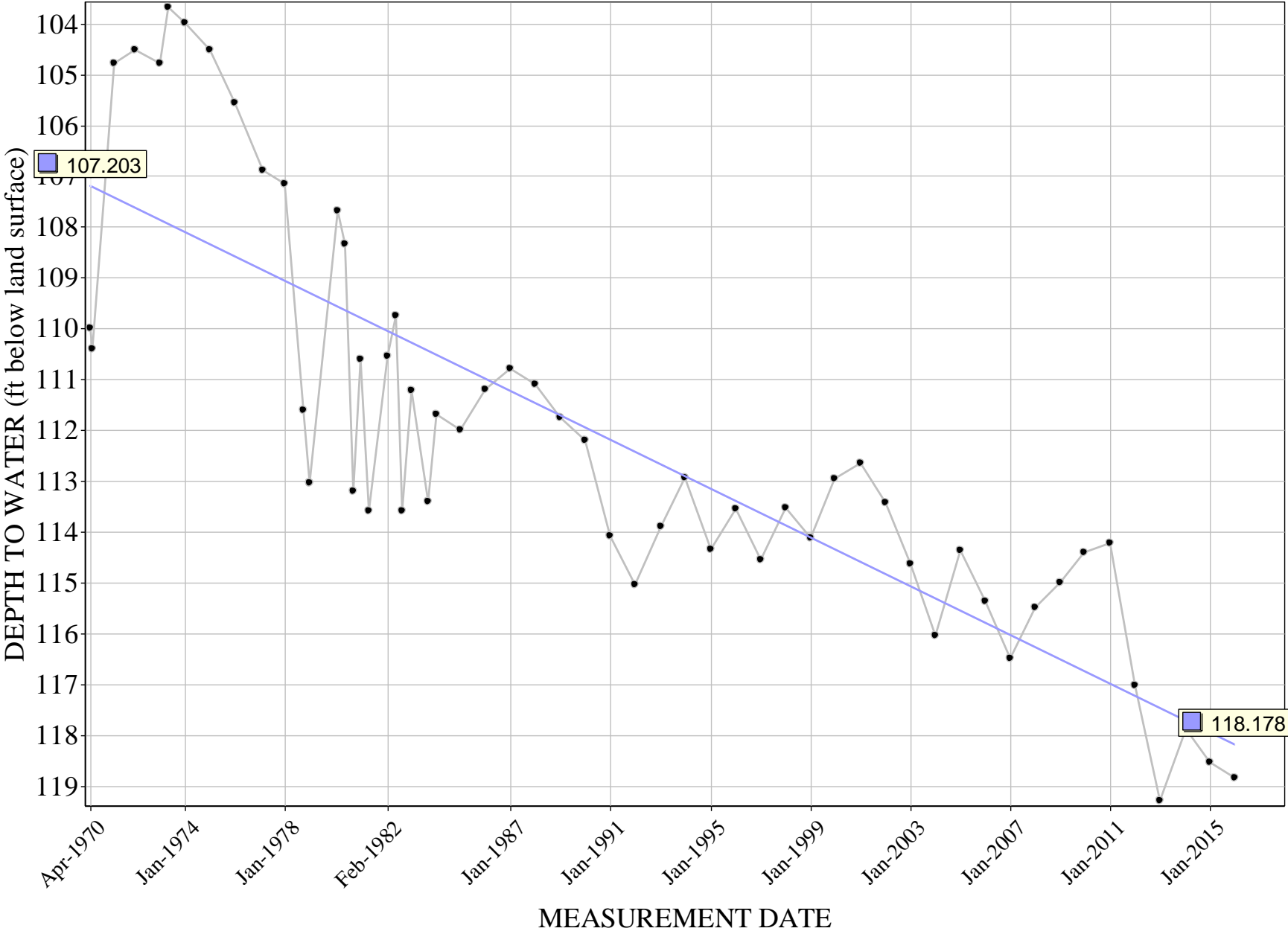
Page 1	-	Table of Contents
Page 2	-	Observation Well Location Map
Pages 3 - 4	-	Table of Trendline Results and Reference Page with links
Pages 5 - 50	-	Hydrographs with Trendlines

Map of Observation Well Locations within and around the New Application Suspension Area



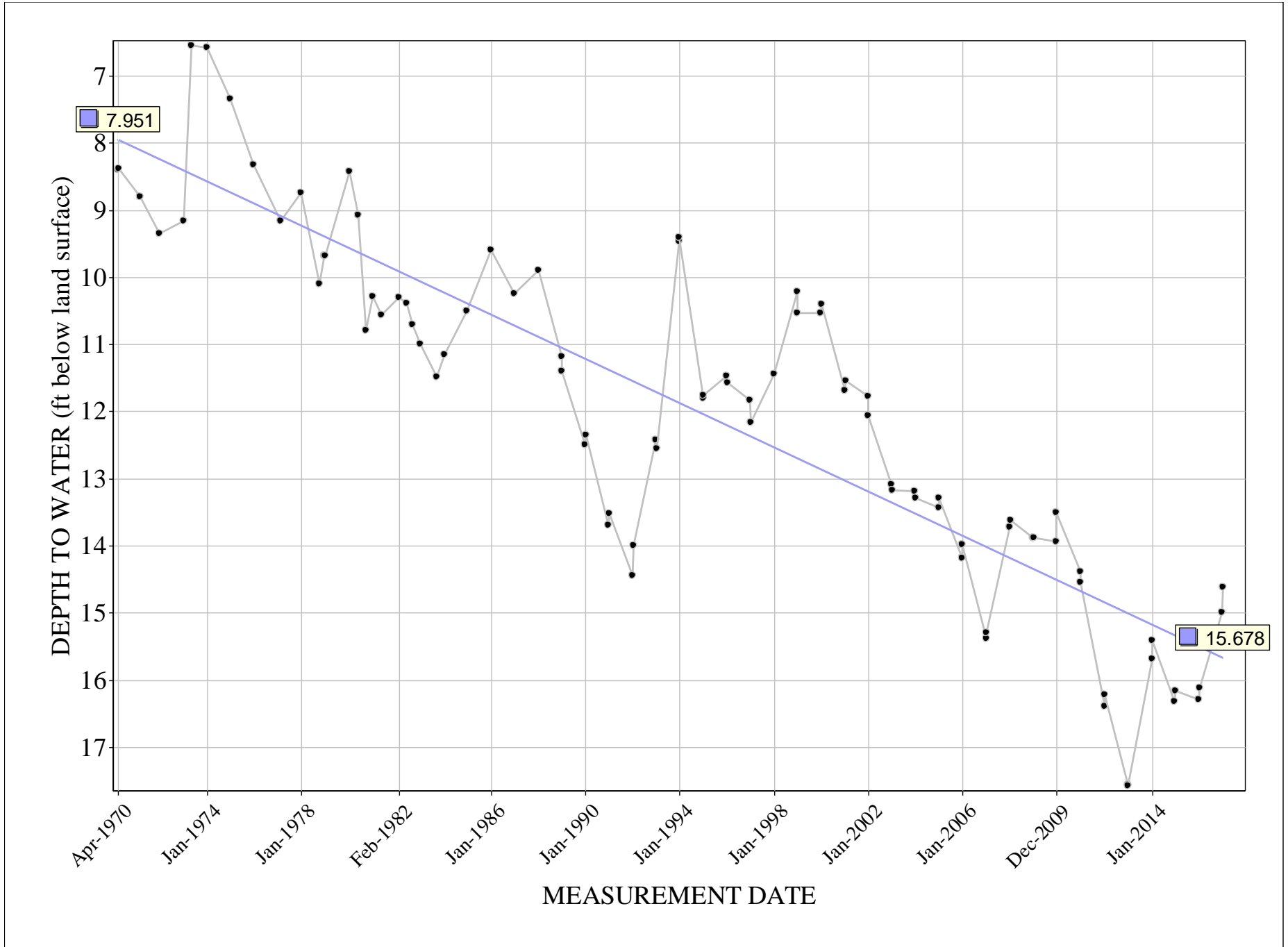
Hydrograph Page No	Well Name	Beginning Trend Line depth to water (feet below land surface)	Ending Trend Line depth to water (feet below land surface)	Starting Year of record	Ending Year of record	Years of Data	Total Trend decline (Feet)	Average decline per year (inches)
Page 5	<a href="#">AN4</a>	107.203	118.178	1970	2016	46	11.0	2.9
Page 6	<a href="#">AN5</a>	7.95	15.678	1970	2017	47	7.7	2.0
Page 7	<a href="#">AN6</a>	47.649	44.67	1970	2017	47	-3.0	-0.8
Page 8	<a href="#">AN13A</a>	101.16	101.3	1982	2017	35	0.1	0.0
Page 9	<a href="#">AN16</a>	101.451	114.989	1970	2017	47	13.5	3.5
Page 10	<a href="#">AN17</a>	80.004	91.932	1970	2017	47	11.9	3.0
Page 11	<a href="#">AN18</a>	75.435	88.003	1970	2017	47	12.6	3.2
Page 12	<a href="#">AN20</a>	10.391	8.318	1970	2017	47	-2.1	-0.5
Page 13	<a href="#">AN28</a>	32.476	49.454	1970	2017	47	17.0	4.3
Page 14	<a href="#">AN29</a>	45.015	62.864	1970	2009	39	17.8	5.5
Page 15	<a href="#">AN30</a>	37.944	57.155	1970	2017	47	19.2	4.9
Page 16	<a href="#">AN31</a>	68.716	90.38	1970	2017	47	21.7	5.5
Page 17	<a href="#">AN32</a>	44.862	64.061	1970	2017	47	19.2	4.9
Page 18	<a href="#">AN33</a>	33.704	53.914	1970	2017	47	20.2	5.2
Page 19	<a href="#">AN37</a>	45.557	58.102	1971	2017	46	12.5	3.3
Page 20	<a href="#">AN40</a>	35.781	54.734	1970	2017	47	19.0	4.8
Page 21	<a href="#">AN41</a>	31.99	49.352	1970	2017	47	17.4	4.4
Page 22	<a href="#">AN43</a>	45.558	48.755	1993	2017	24	3.2	1.6
Page 23	<a href="#">AN44</a>	20.854	41.8	1970	2017	47	20.9	5.3
Page 24	<a href="#">AN45</a>	17.983	37.204	1970	2017	47	19.2	4.9
Page 25	<a href="#">AN46A</a>	33.473	39.863	1998	2017	19	6.4	4.0
Page 26	<a href="#">AN51</a>	43.338	53.255	1970	2017	47	9.9	2.5
Page 27	<a href="#">AN53</a>	18.77	24.31	1970	2017	47	5.5	1.4

Hydrograph Page No.	Well Name	Beginning Trend Line depth to water (feet below land surface)	Ending Trend Line depth to water (feet below land surface)	Starting Year of record	Ending Year of record	Years of Data	Total decline (Feet)	Average decline per year (inches)
Page 28	<a href="#">AN54</a>	33.078	40.003	1970	2017	47	6.9	1.8
Page 29	<a href="#">AN55</a>	28.147	35.681	1970	2016	46	7.5	2.0
Page 30	<a href="#">AN60</a>	34.982	35.748	1970	2002	32	0.8	0.3
Page 31	<a href="#">AN65</a>	29.931	38.636	1970	2016	46	8.7	2.3
Page 32	<a href="#">AN100</a>	101.111	103.645	1982	2017	35	2.5	0.9
Page 33	<a href="#">AN102</a>	114.319	121.181	1982	2017	35	6.9	2.4
Page 34	<a href="#">AN103</a>	94.09	98.555	1982	2017	35	4.5	1.5
Page 35	<a href="#">AN104</a>	81.614	81.974	1982	2017	35	0.4	0.1
Page 36	<a href="#">AN105</a>	92.127	95.343	1982	2017	35	3.2	1.1
Page 37	<a href="#">AN106A</a>	93.228	98.577	1986	2017	35	5.3	1.8
Page 38	<a href="#">AN109</a>	66.037	80.446	1981	2017	36	14.4	4.8
Page 39	<a href="#">AN110</a>	59.687	71.041	1980	2017	37	11.4	3.7
Page 40	<a href="#">AN111</a>	10.725	12.181	1980	2017	37	1.5	0.5
Page 41	<a href="#">AN112</a>	40.271	50.002	1980	2017	37	9.7	3.2
Page 42	<a href="#">AN135</a>	28.198	28.582	1981	2017	36	0.4	0.1
Page 43	<a href="#">AN185</a>	77.184	80.231	1991	2017	26	3.0	1.4
Page 44	<a href="#">EB26C</a>	36.564	41.291	1986	2017	31	4.7	1.8
Page 45	<a href="#">EB27C</a>	36.775	40.945	1986	2017	31	4.2	1.6
Page 46	<a href="#">EB31C</a>	36.018	42.186	1986	2017	31	6.2	2.4
Page 47	<a href="#">EB36C</a>	26.864	31.919	1986	2017	31	5.1	2.0
Page 48	<a href="#">EB37C</a>	34.233	43.725	1986	2017	31	9.5	3.7
Page 49	<a href="#">EB42C</a>	23.726	29.708	1986	2017	31	6.0	2.3
Page 50	<a href="#">EB100C</a>	62.025	72.064	1985	2017	32	10.0	3.8



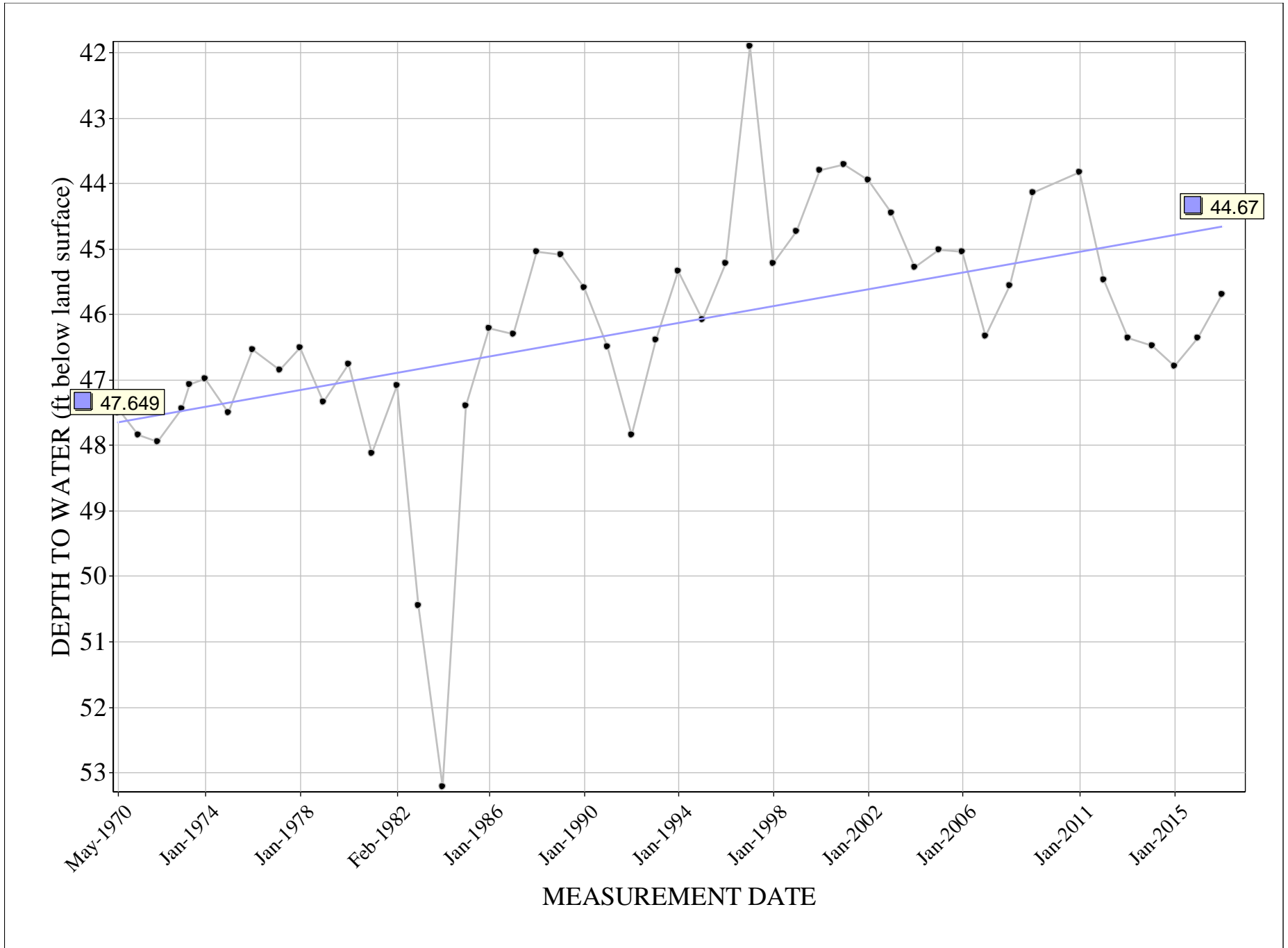
# AN5

[return to map](#)

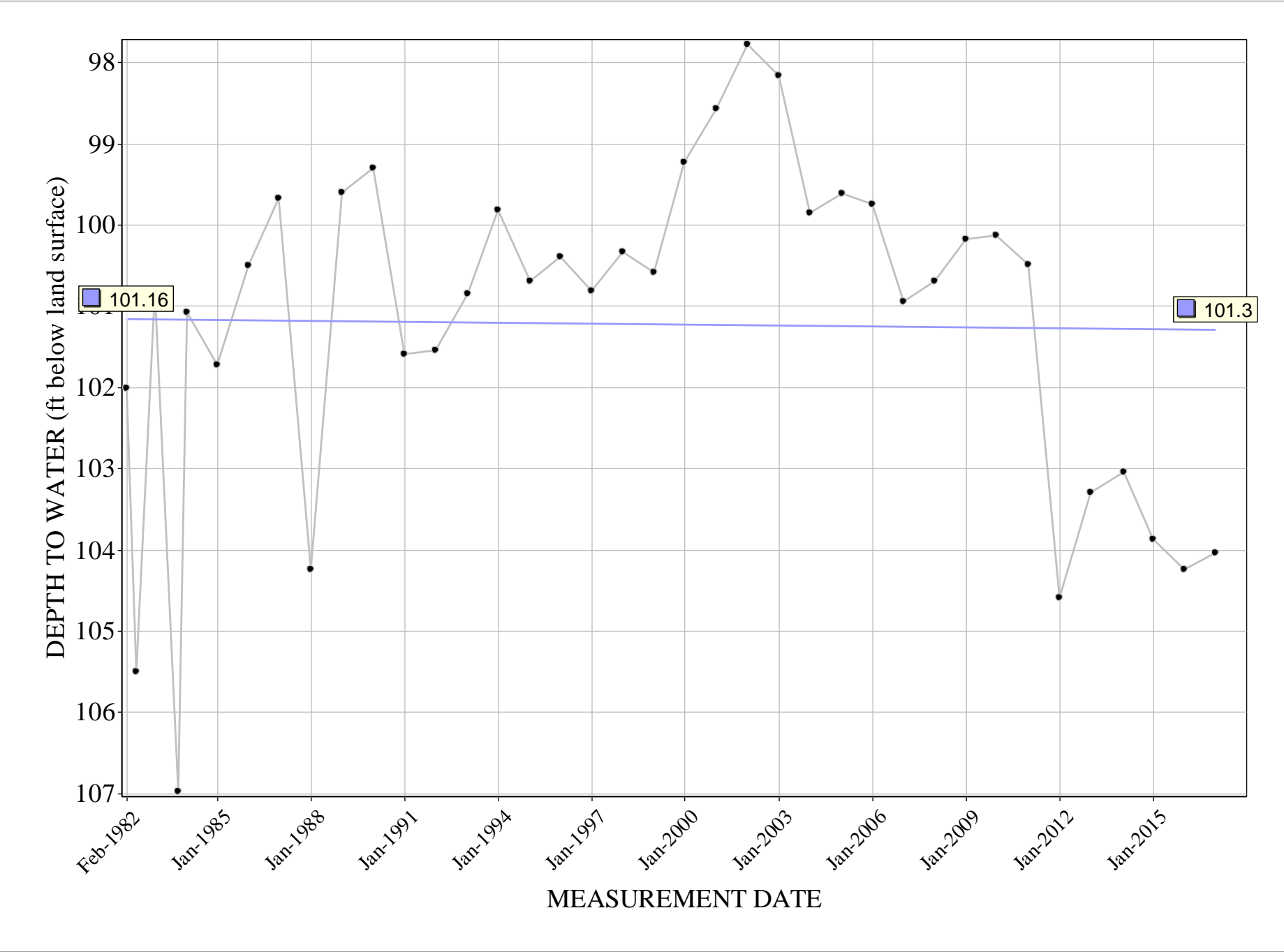


# AN6

[return to map](#)



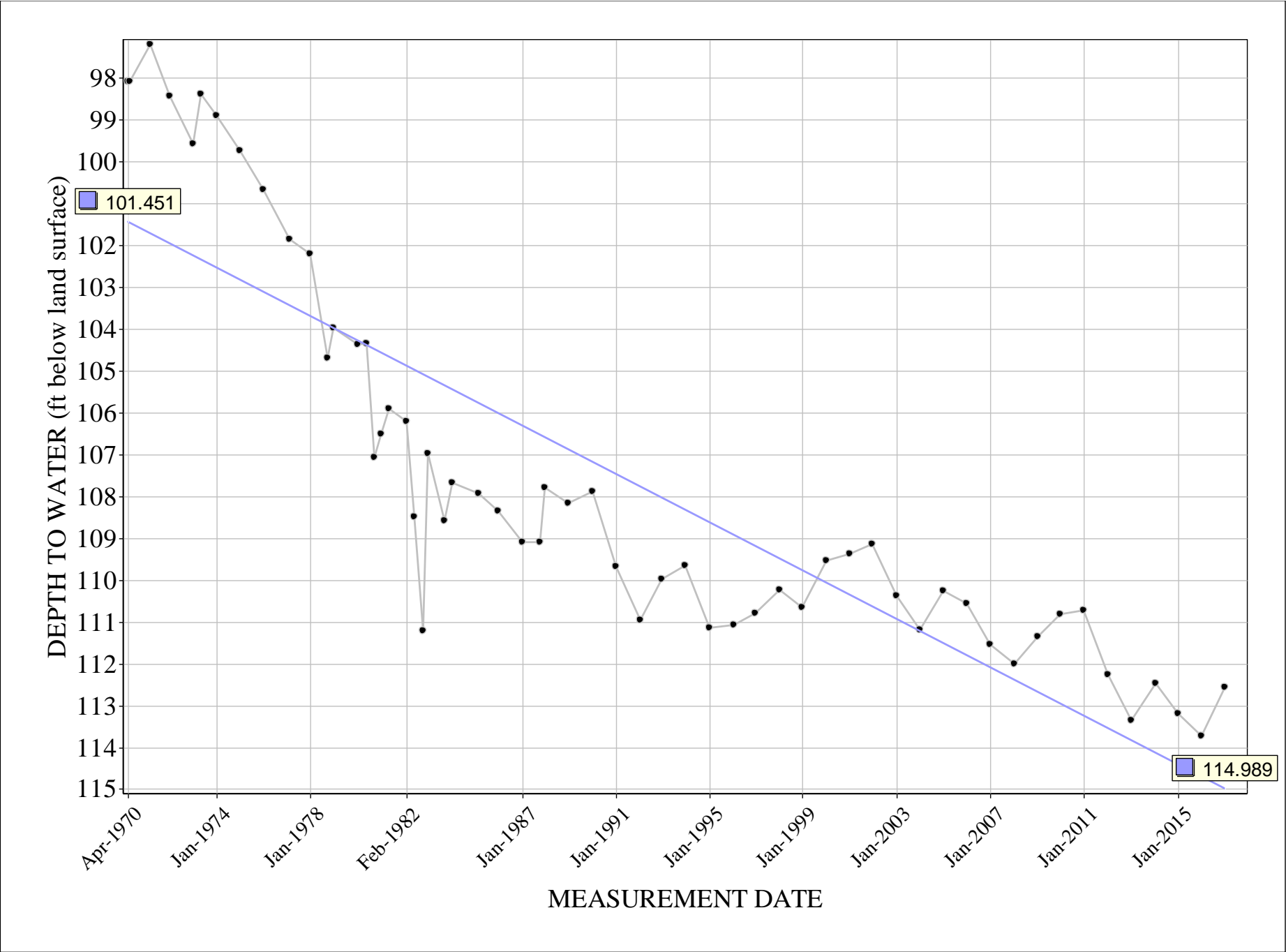
# AN13A [return to map](#)





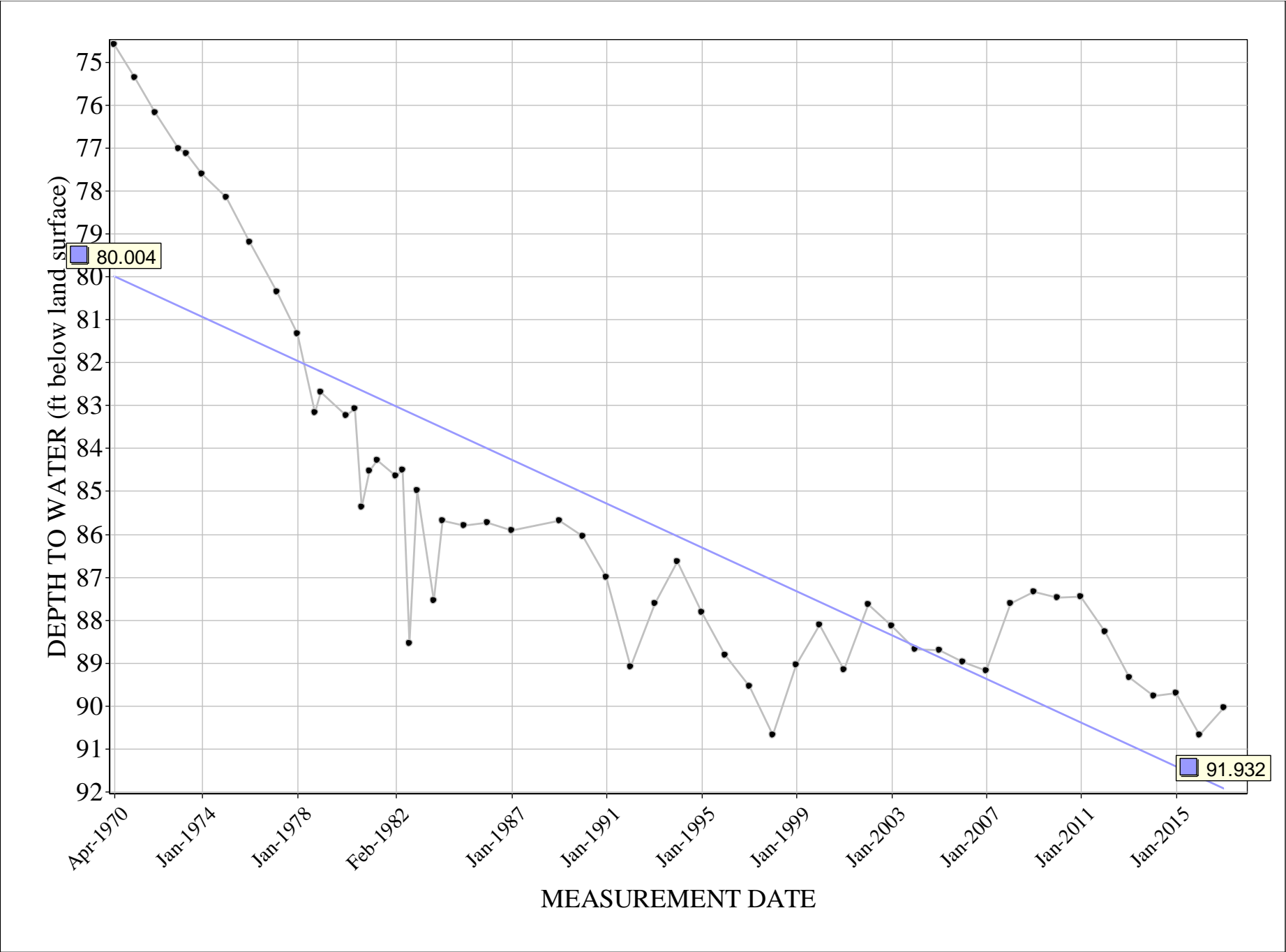
# AN16

[return to map](#)



# AN17

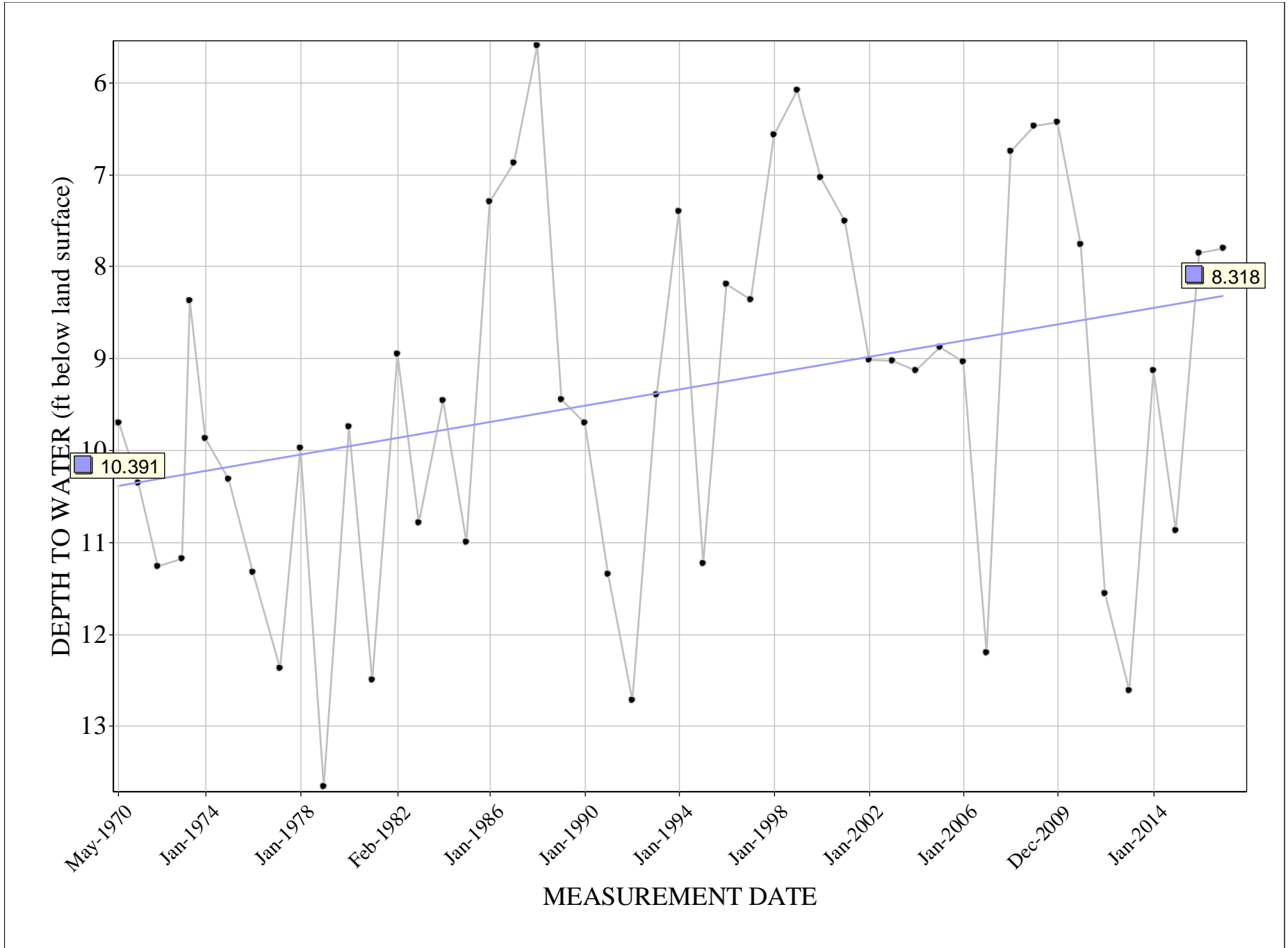
[return to map](#)





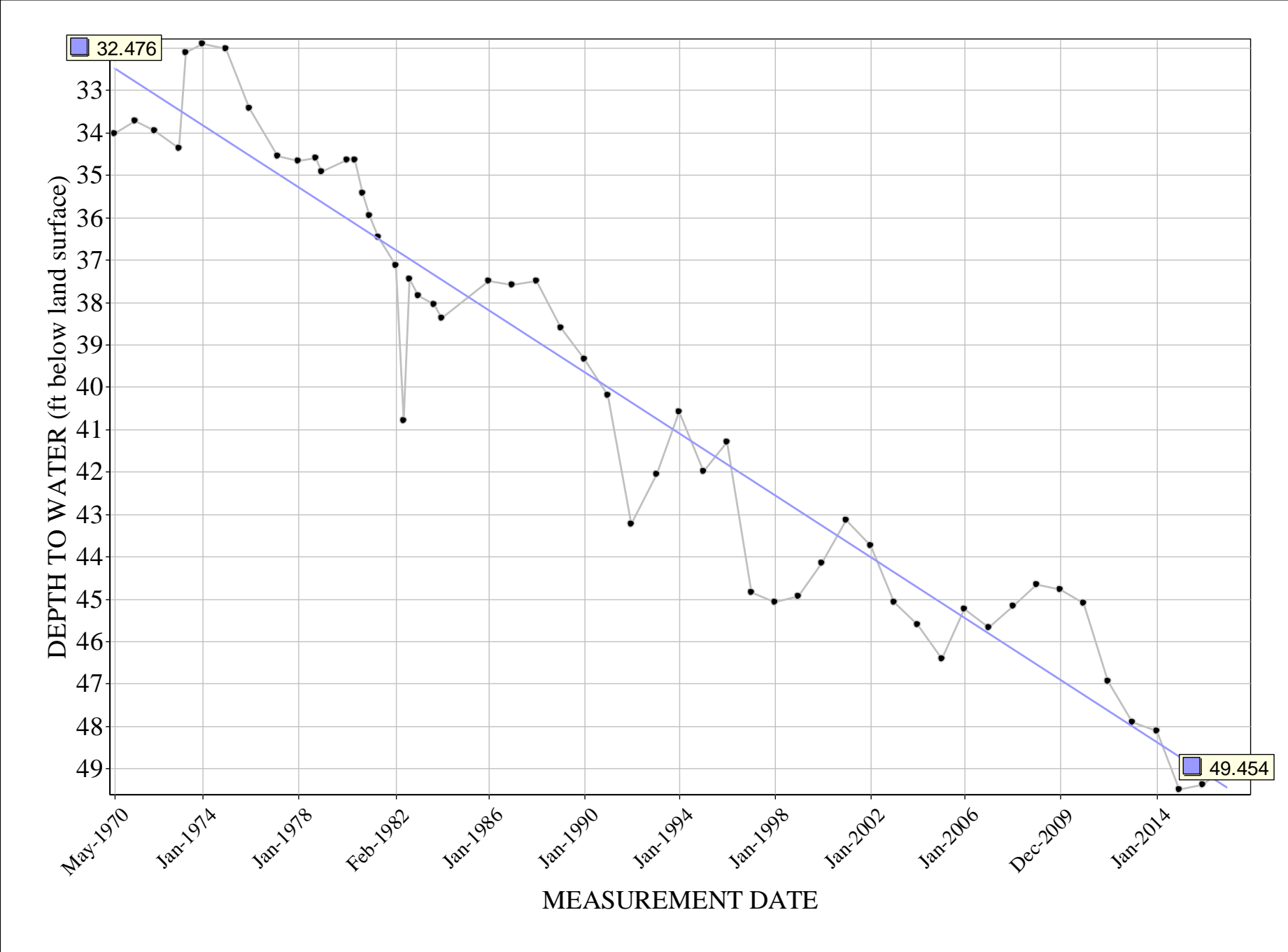
# AN20

[return to map](#)



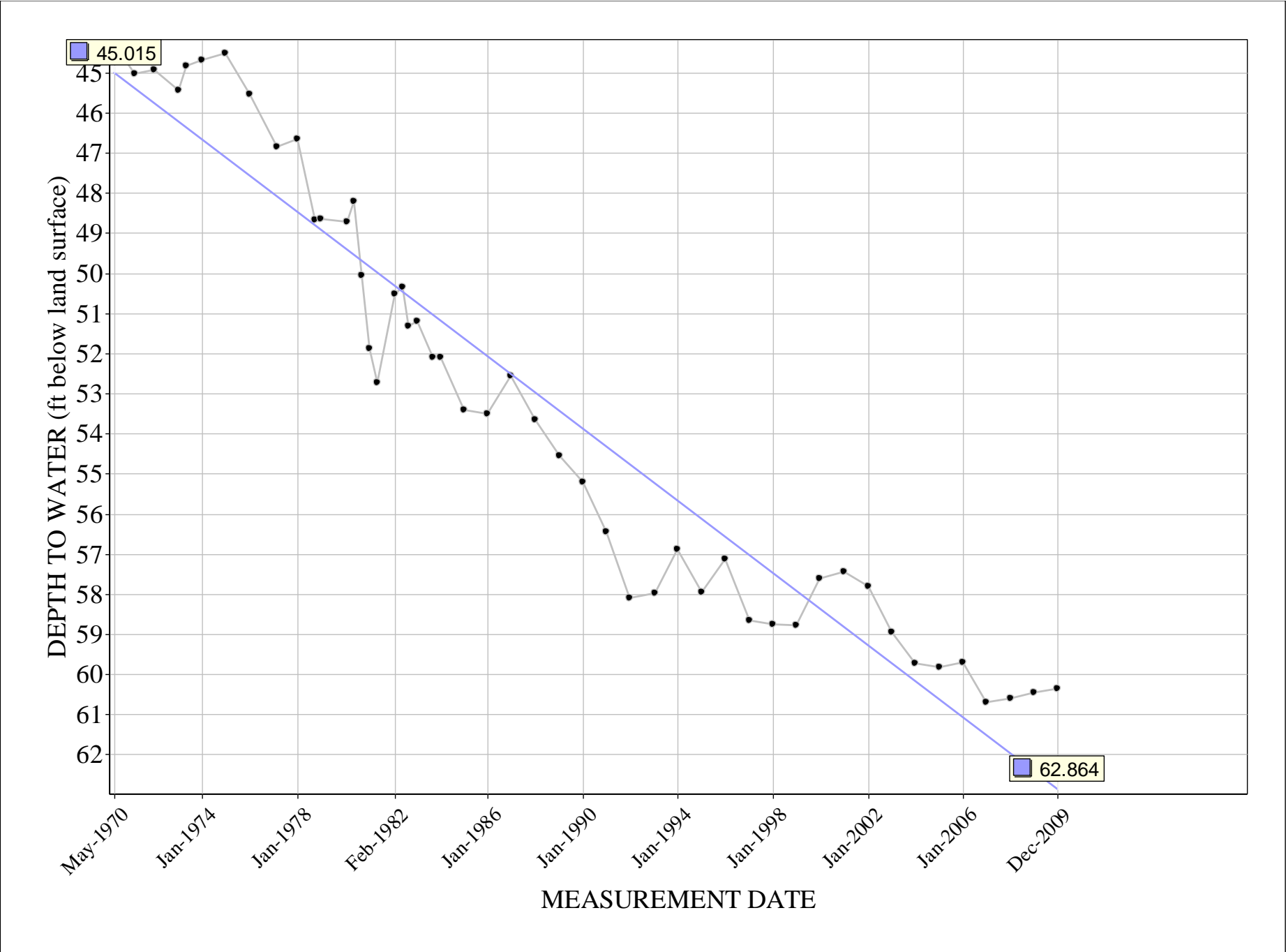
# AN28

[return to map](#)



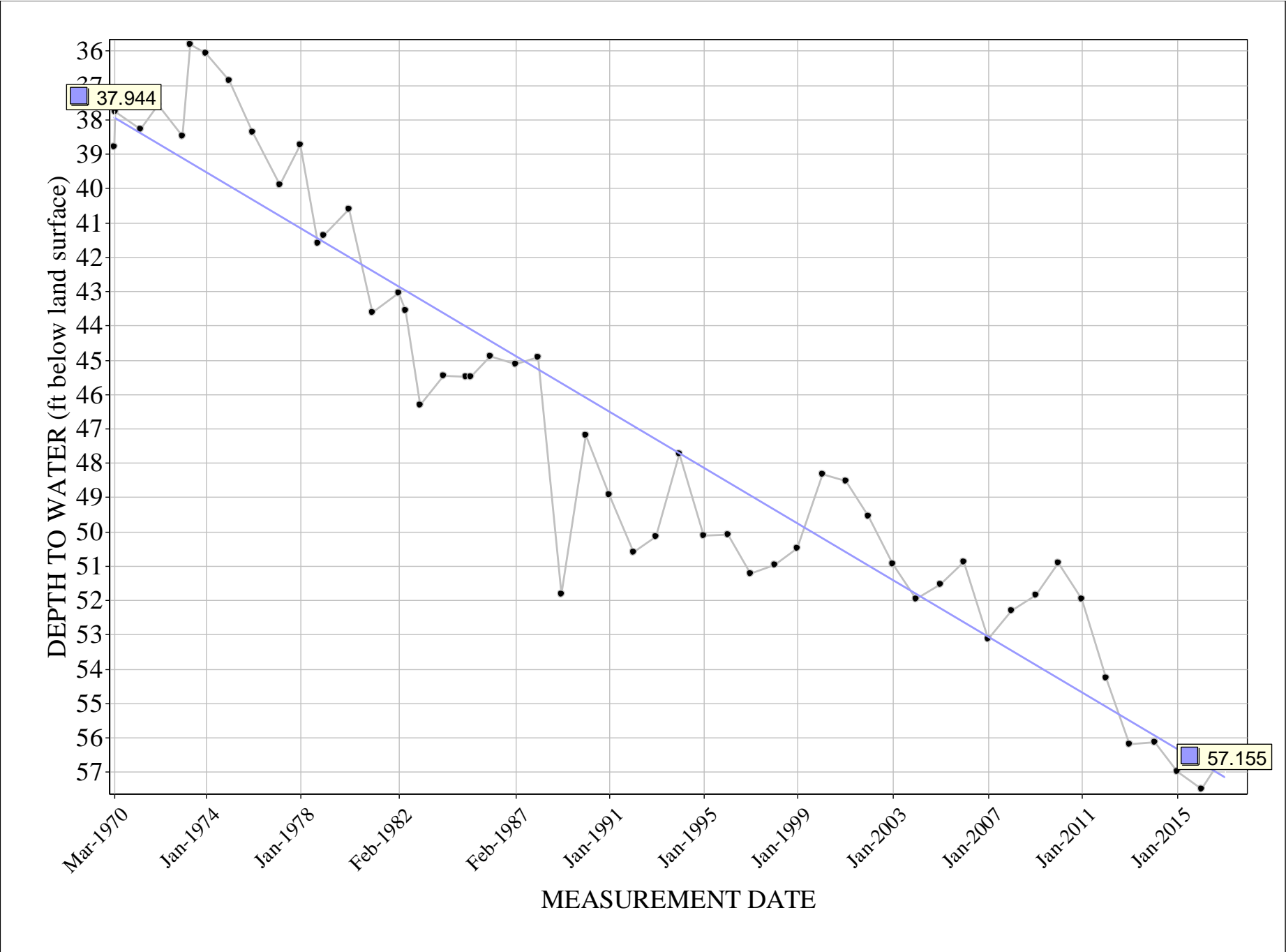
# AN29

[return to map](#)



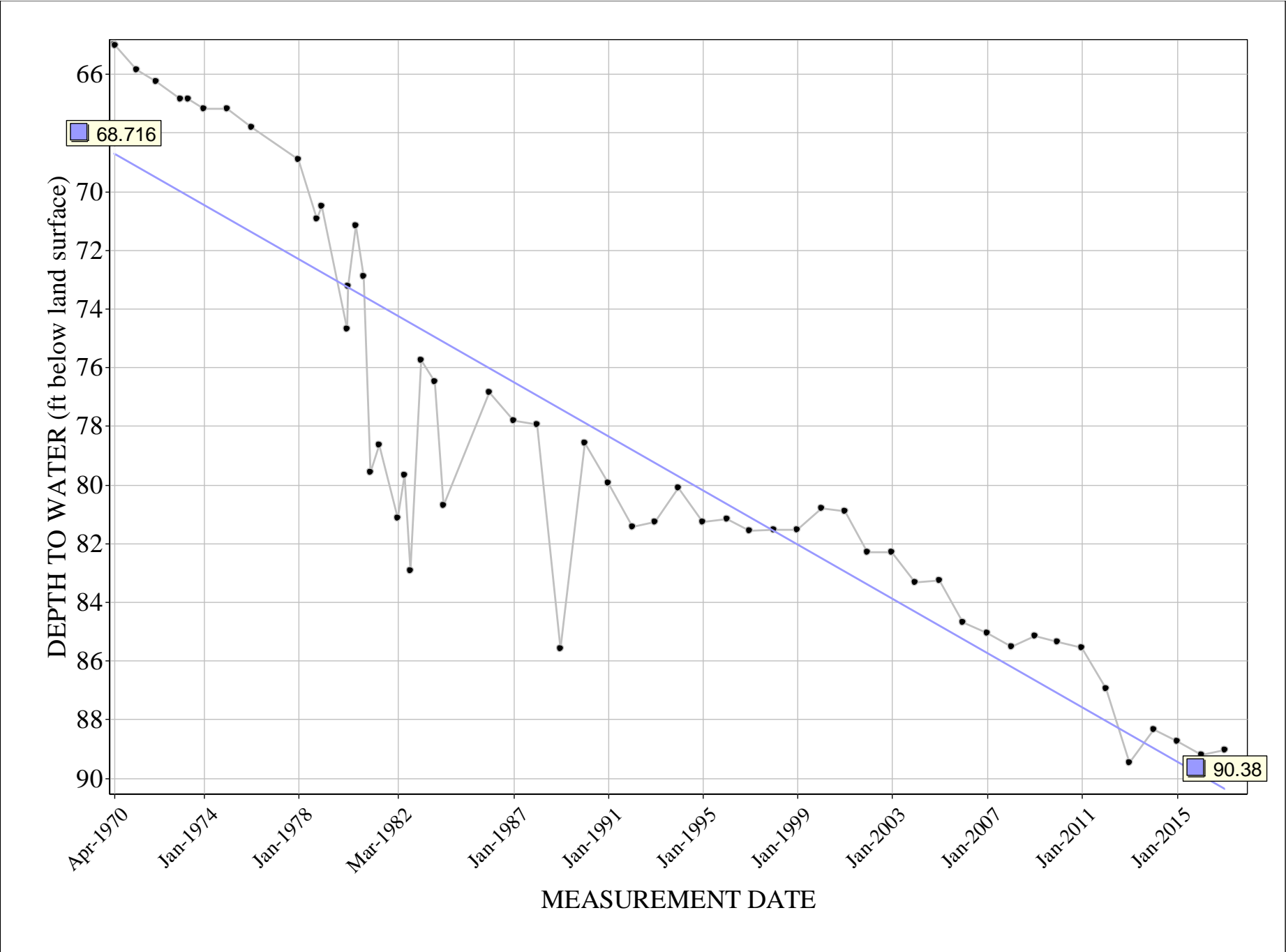
# AN30

[return to map](#)



# AN31

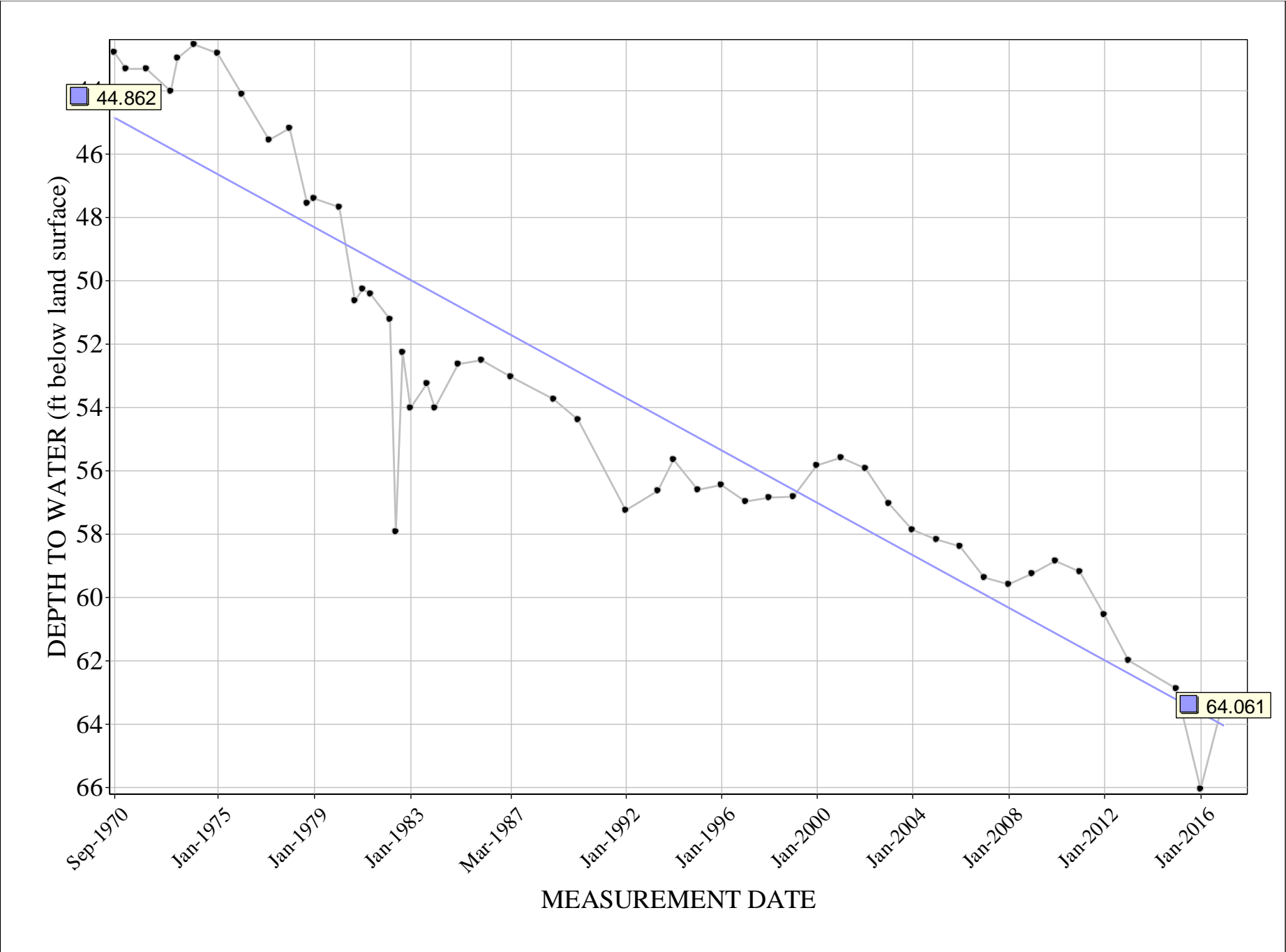
[return to map](#)





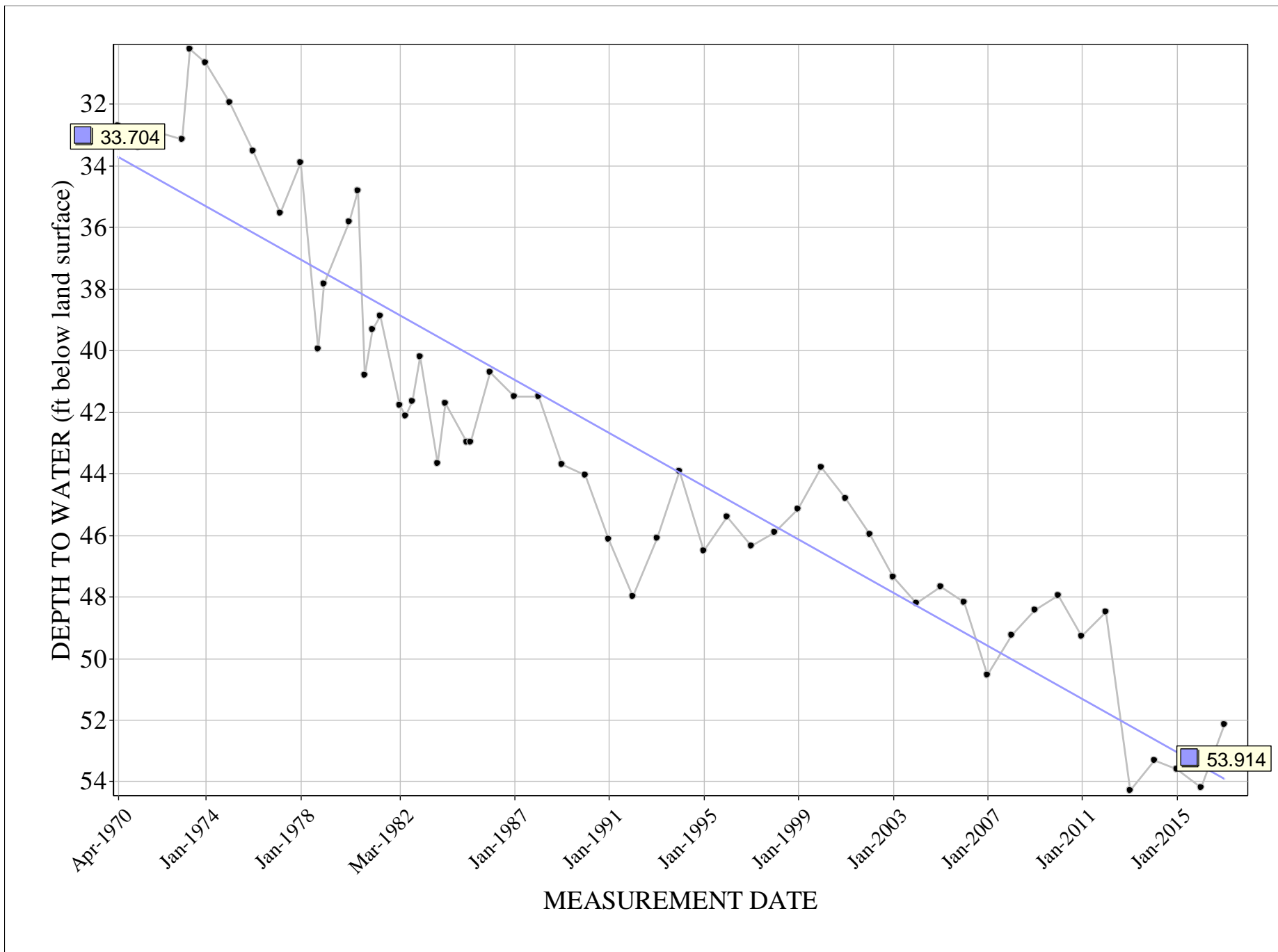
# AN32

[return to map](#)



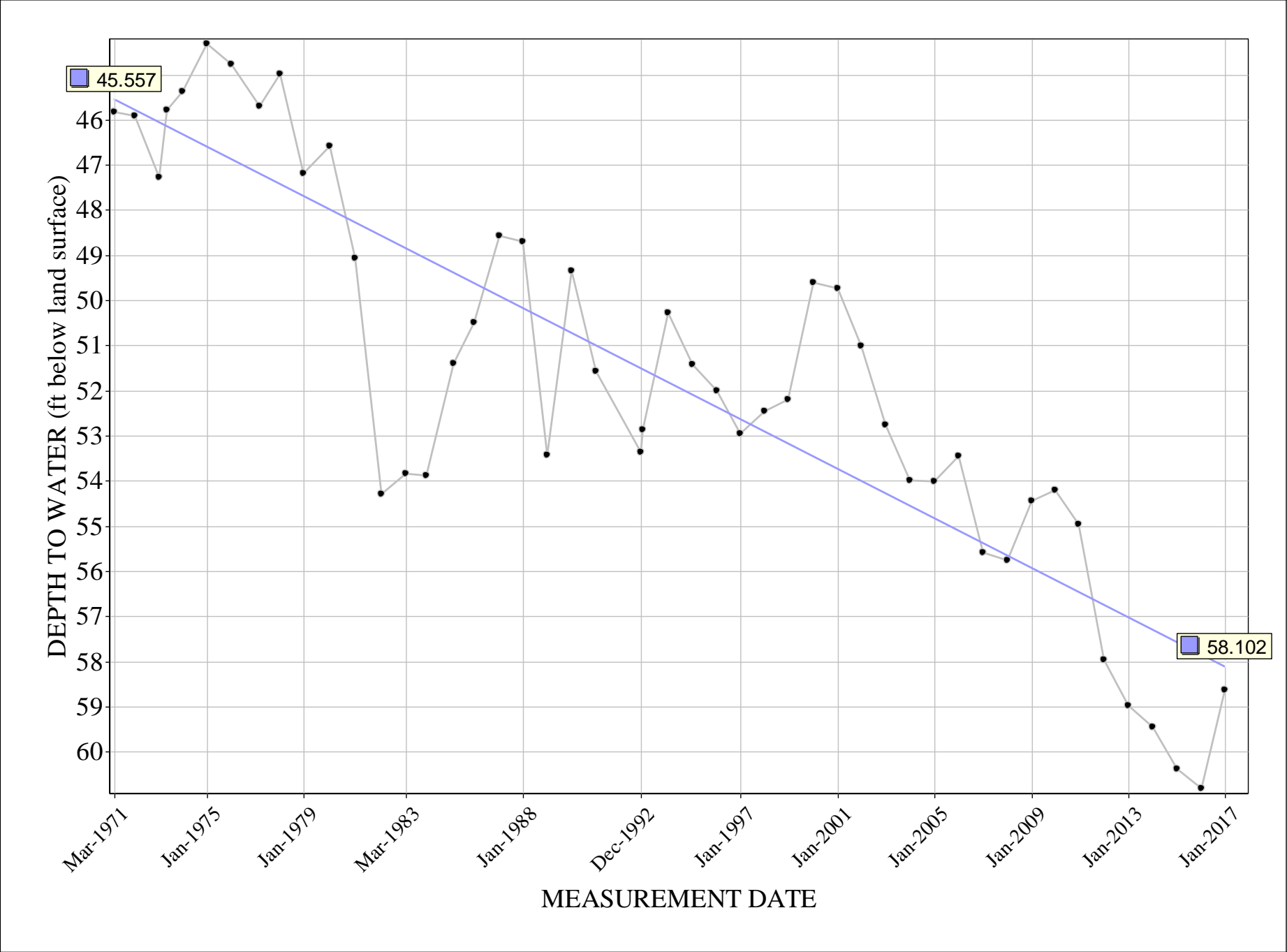
# AN33

[return to map](#)



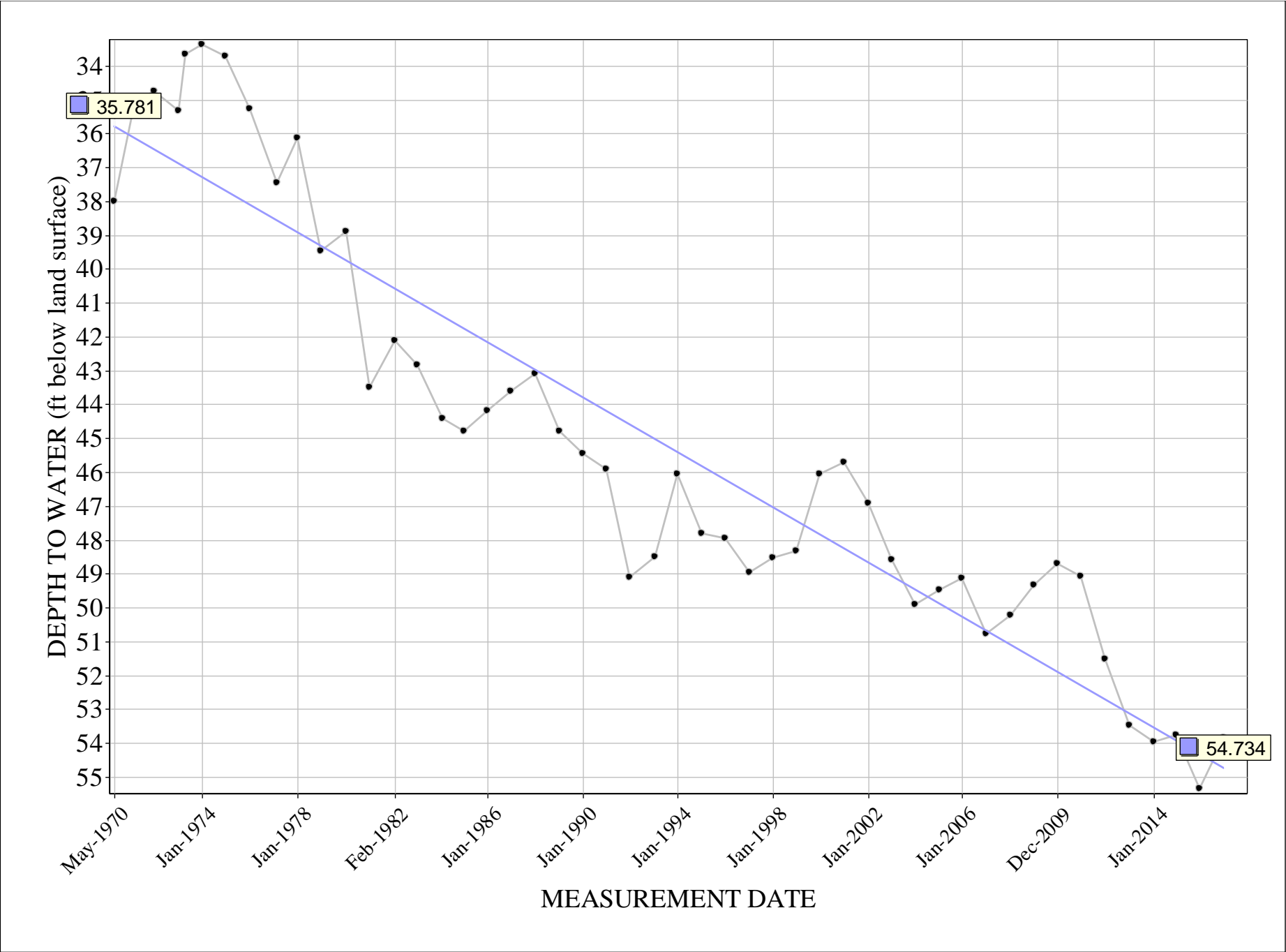
# AN37

[return to map](#)



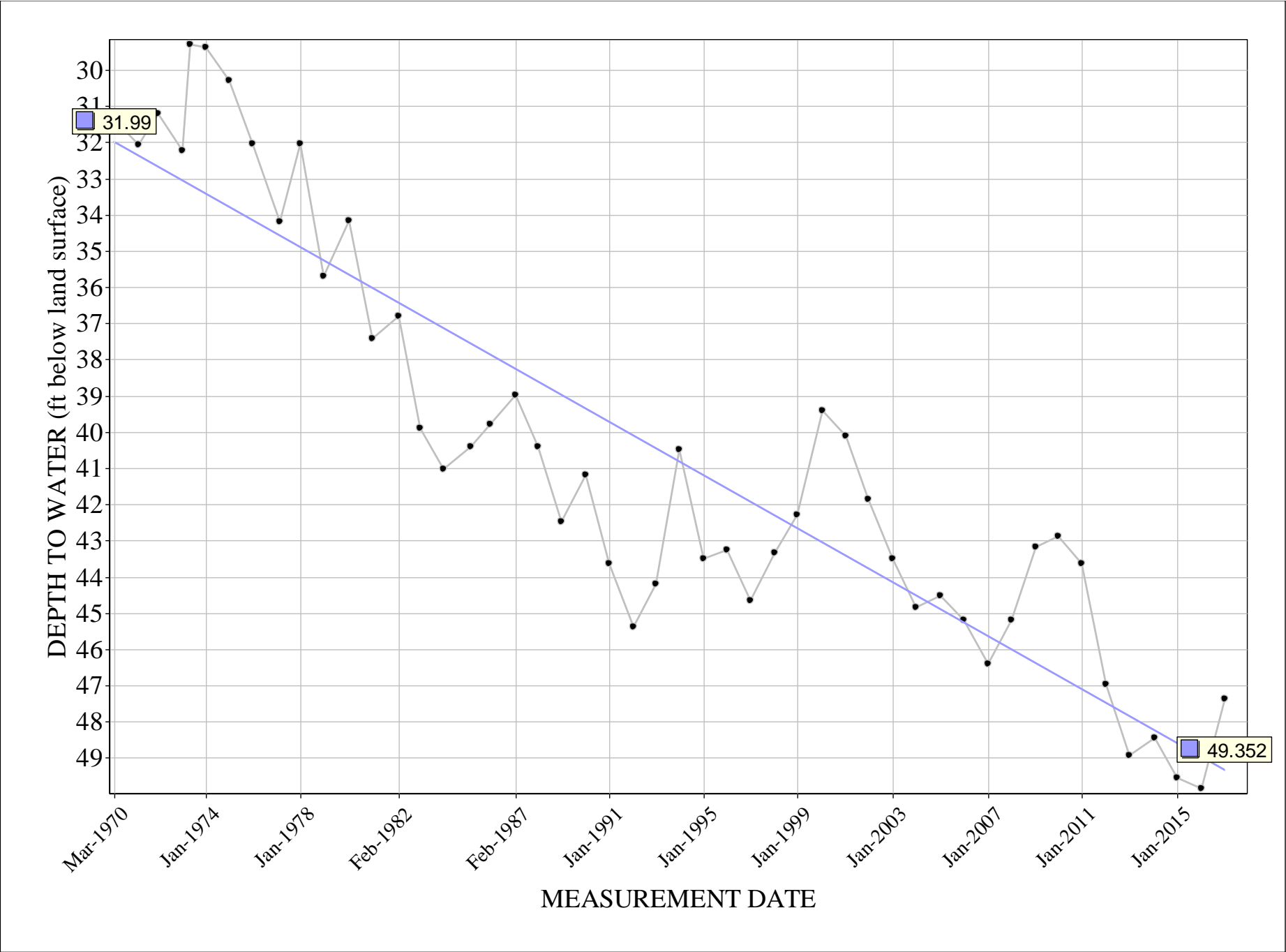
# AN40

[return to map](#)



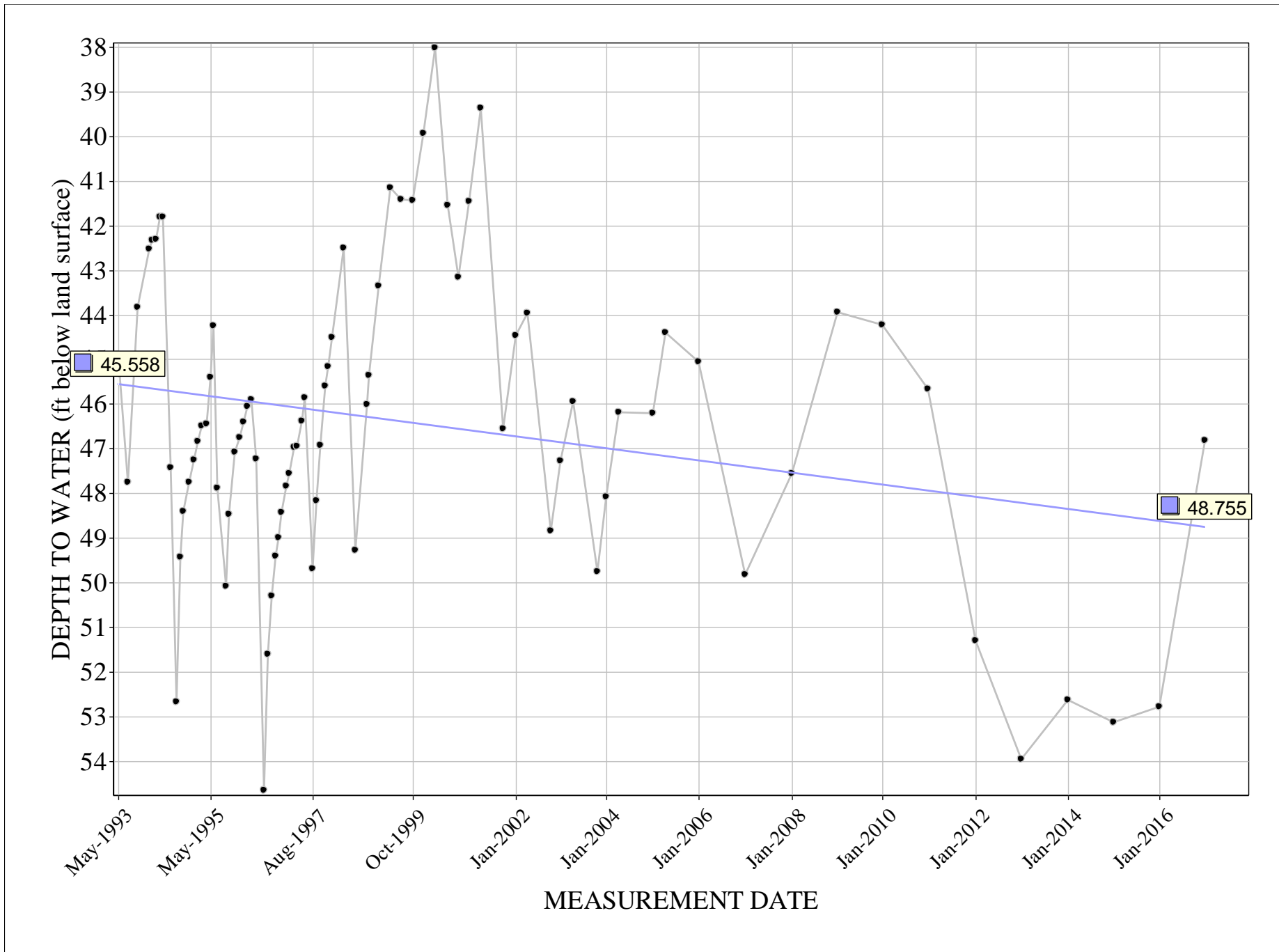
# AN41

[return to map](#)



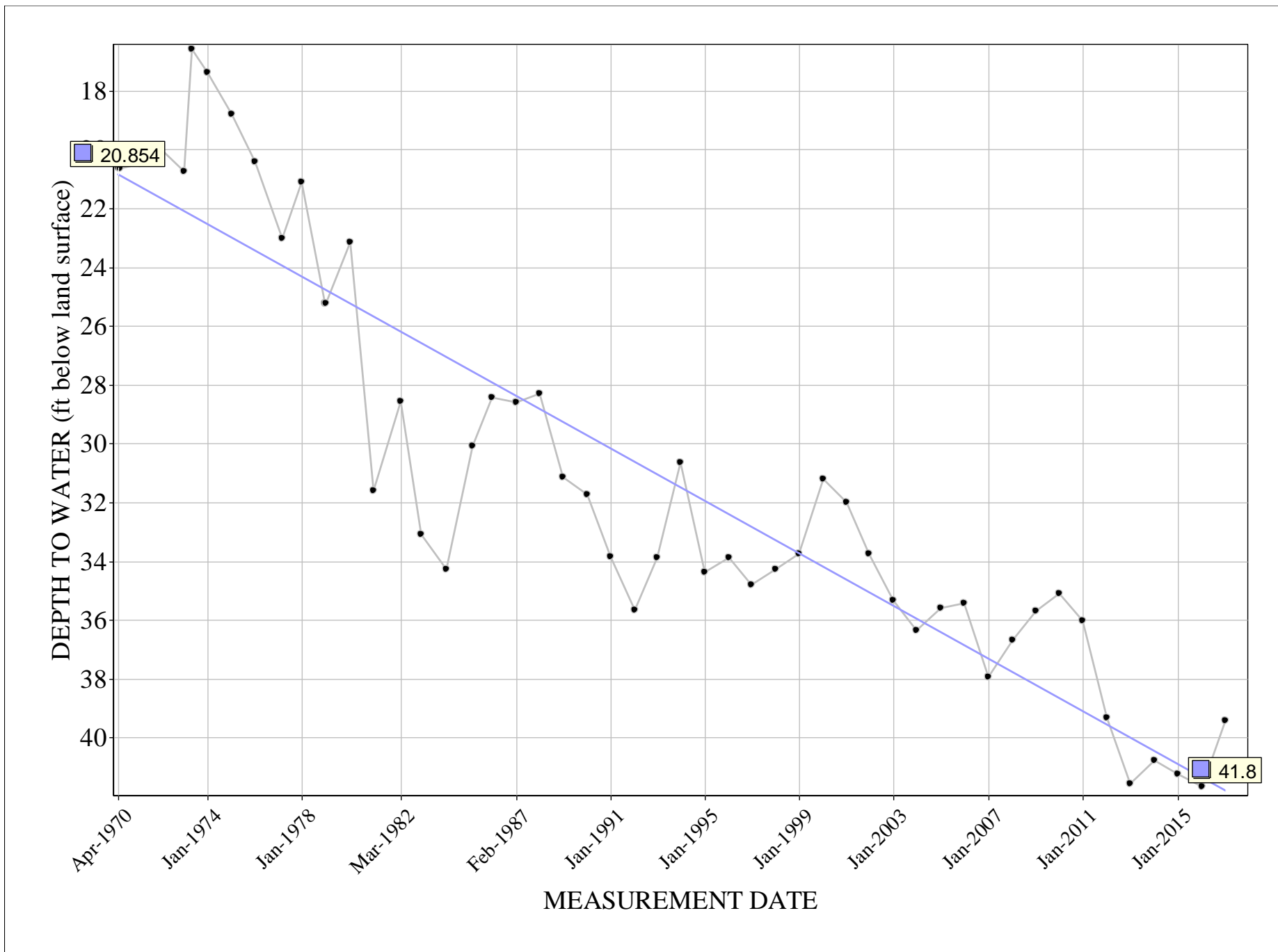
# AN43

[return to map](#)



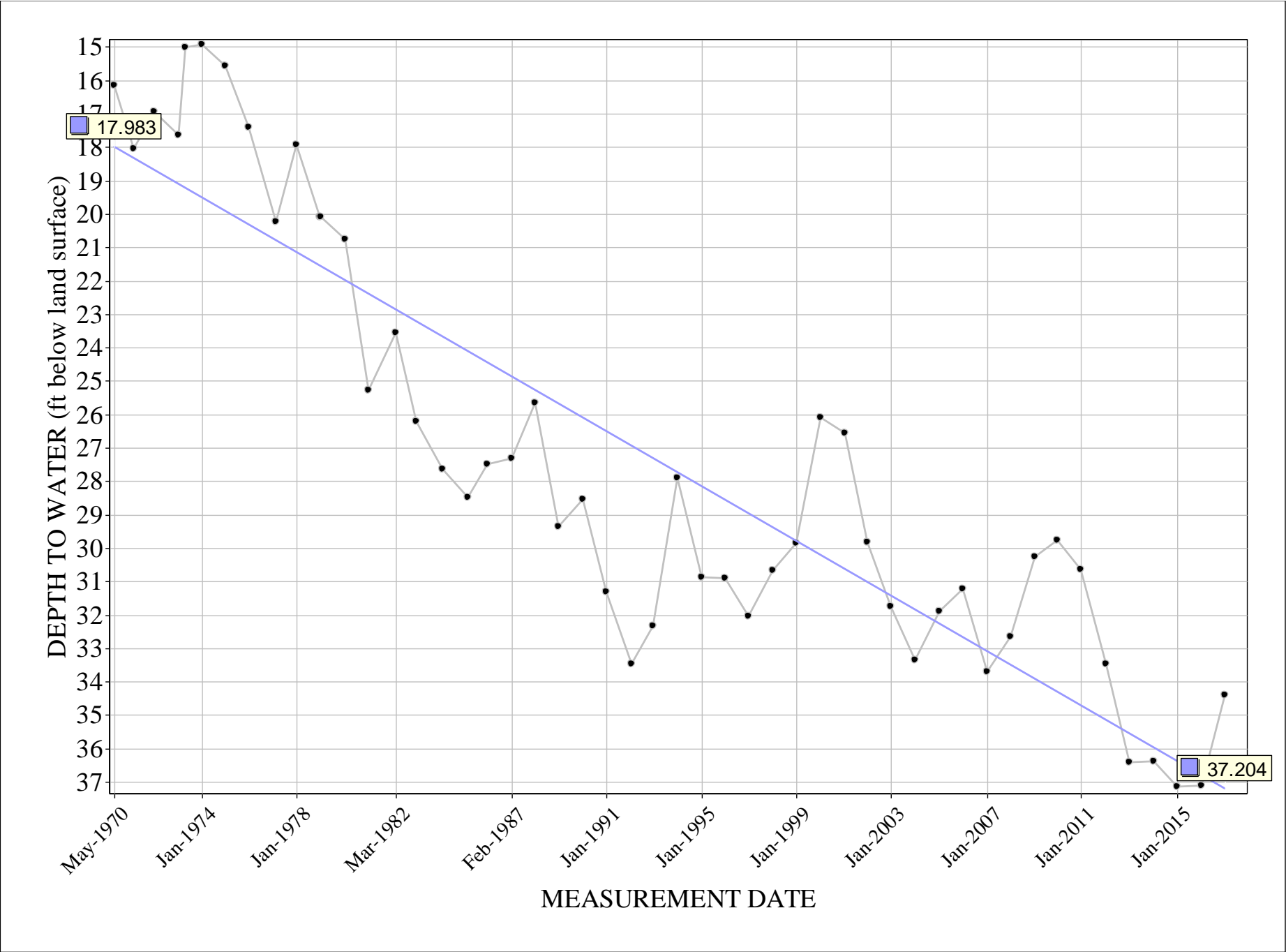
# AN44

[return to map](#)



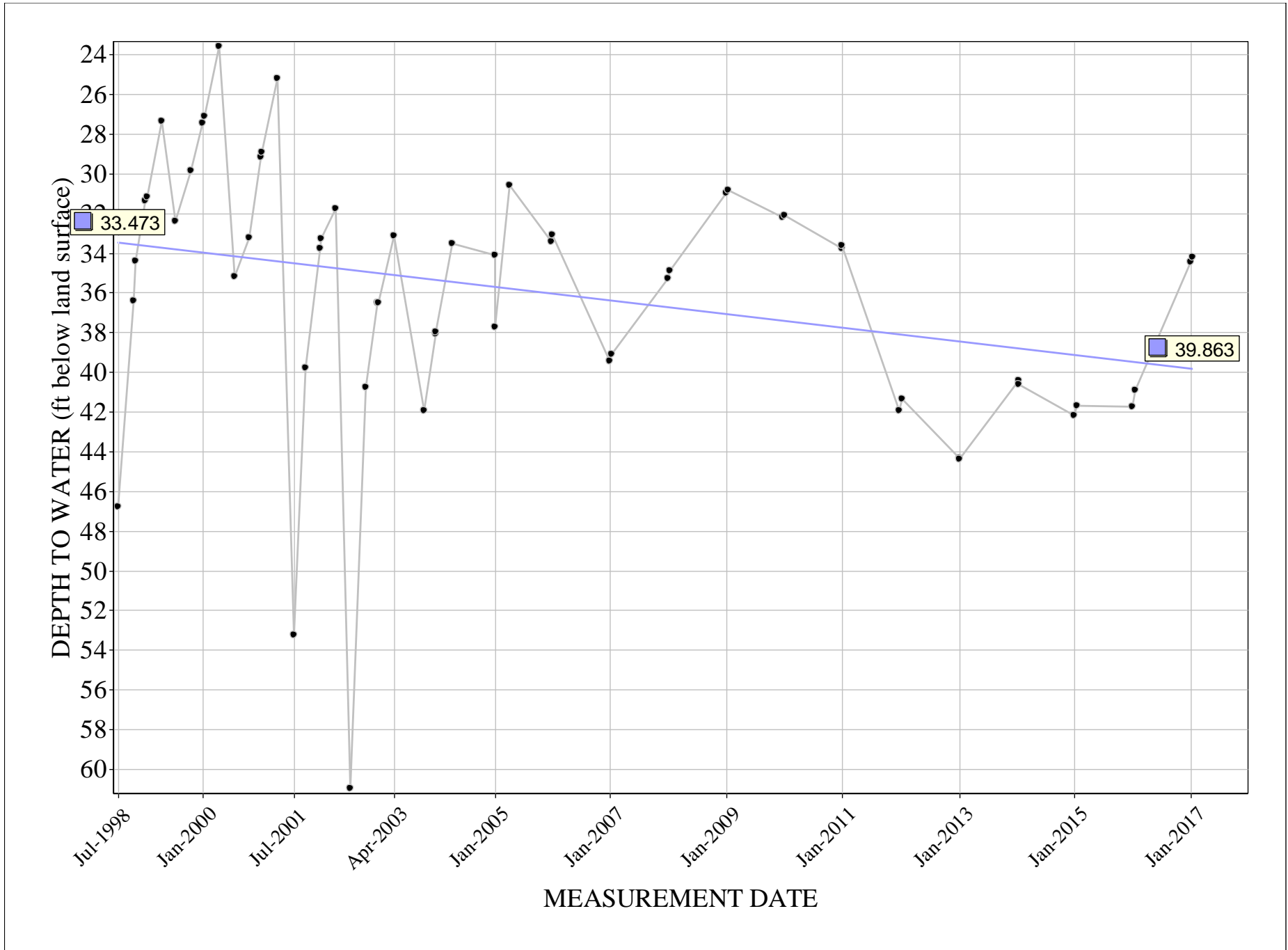
# AN45

[return to map](#)



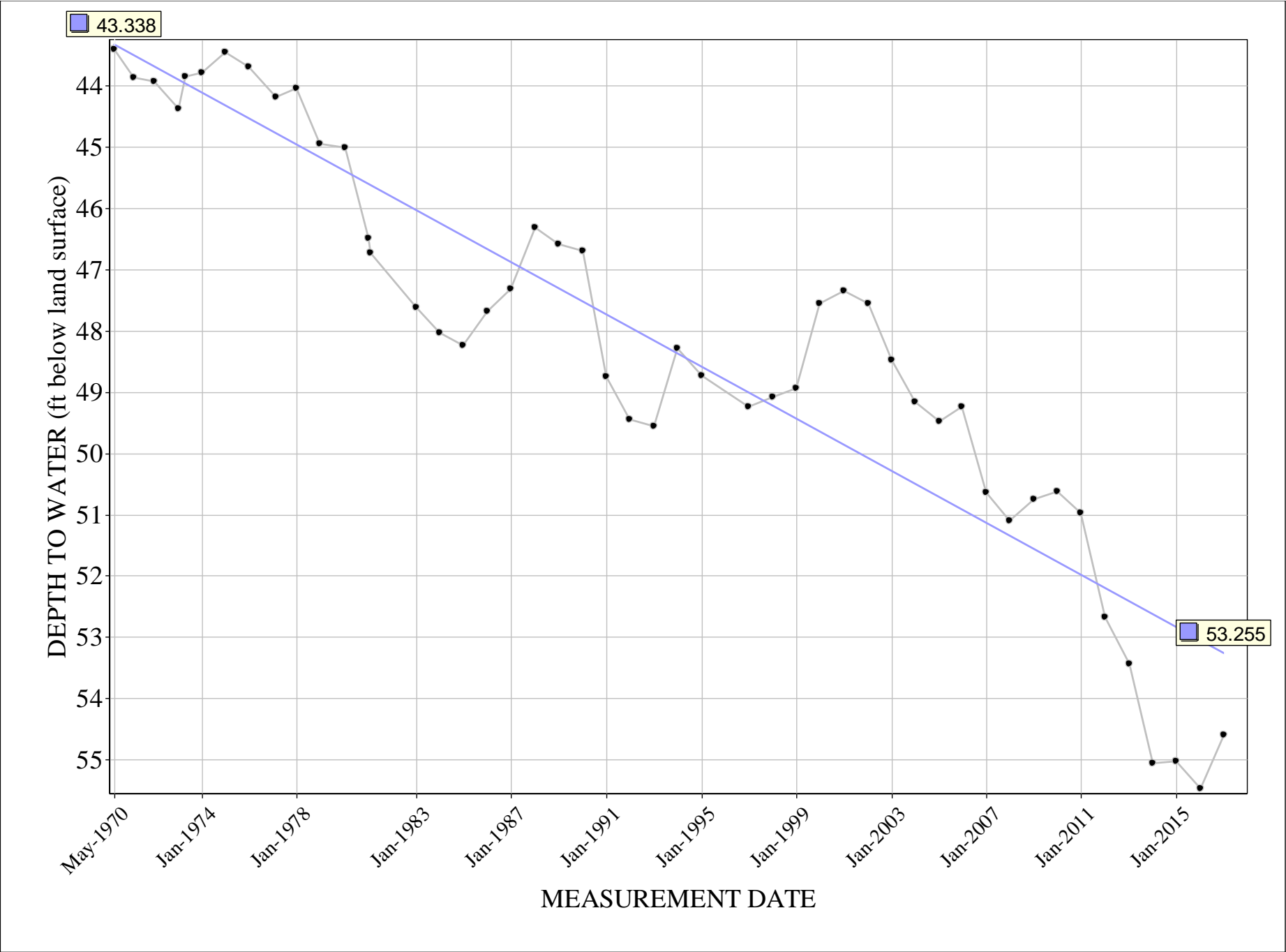


# AN46A [return to map](#)



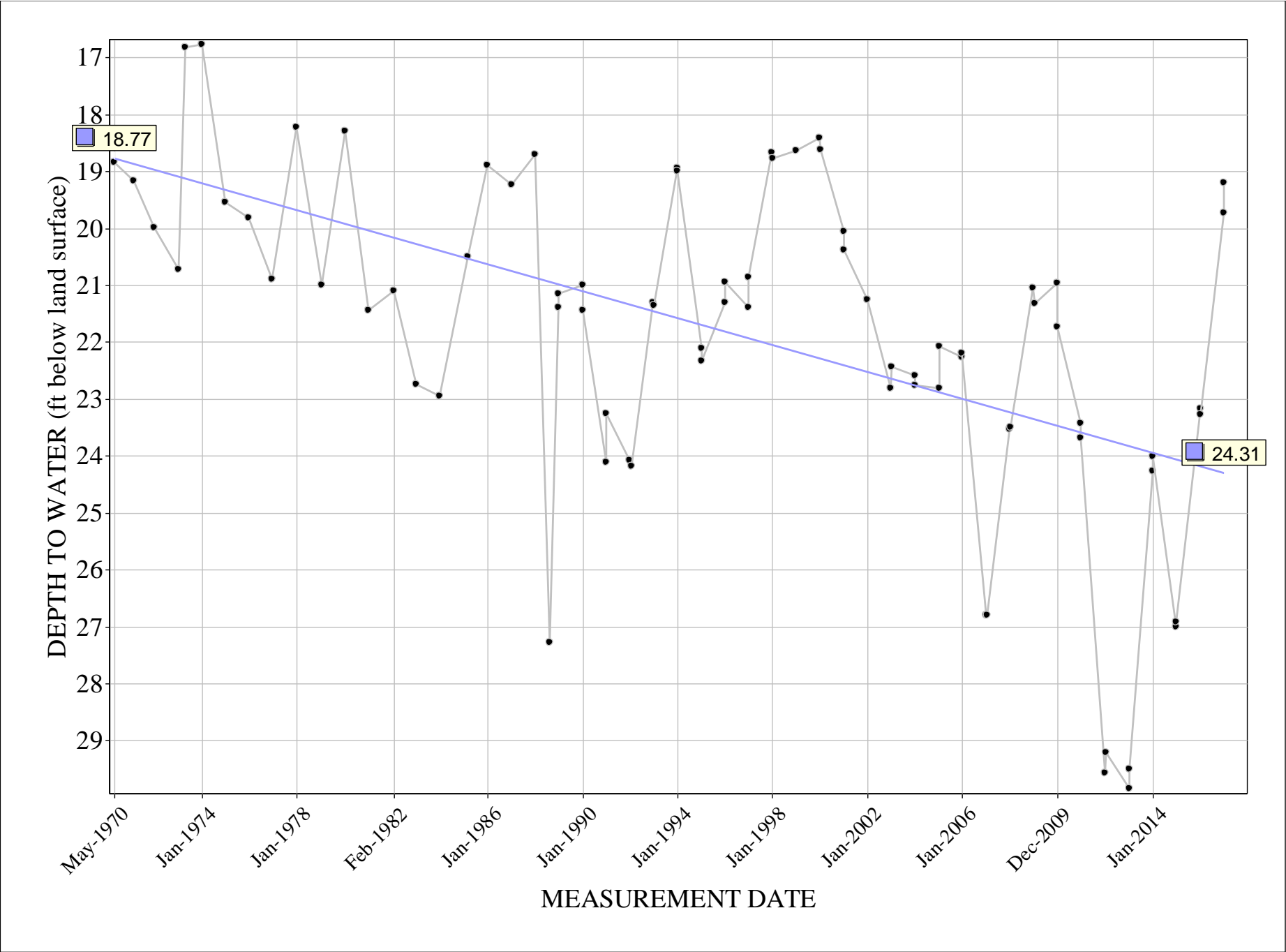
# AN51

[return to map](#)



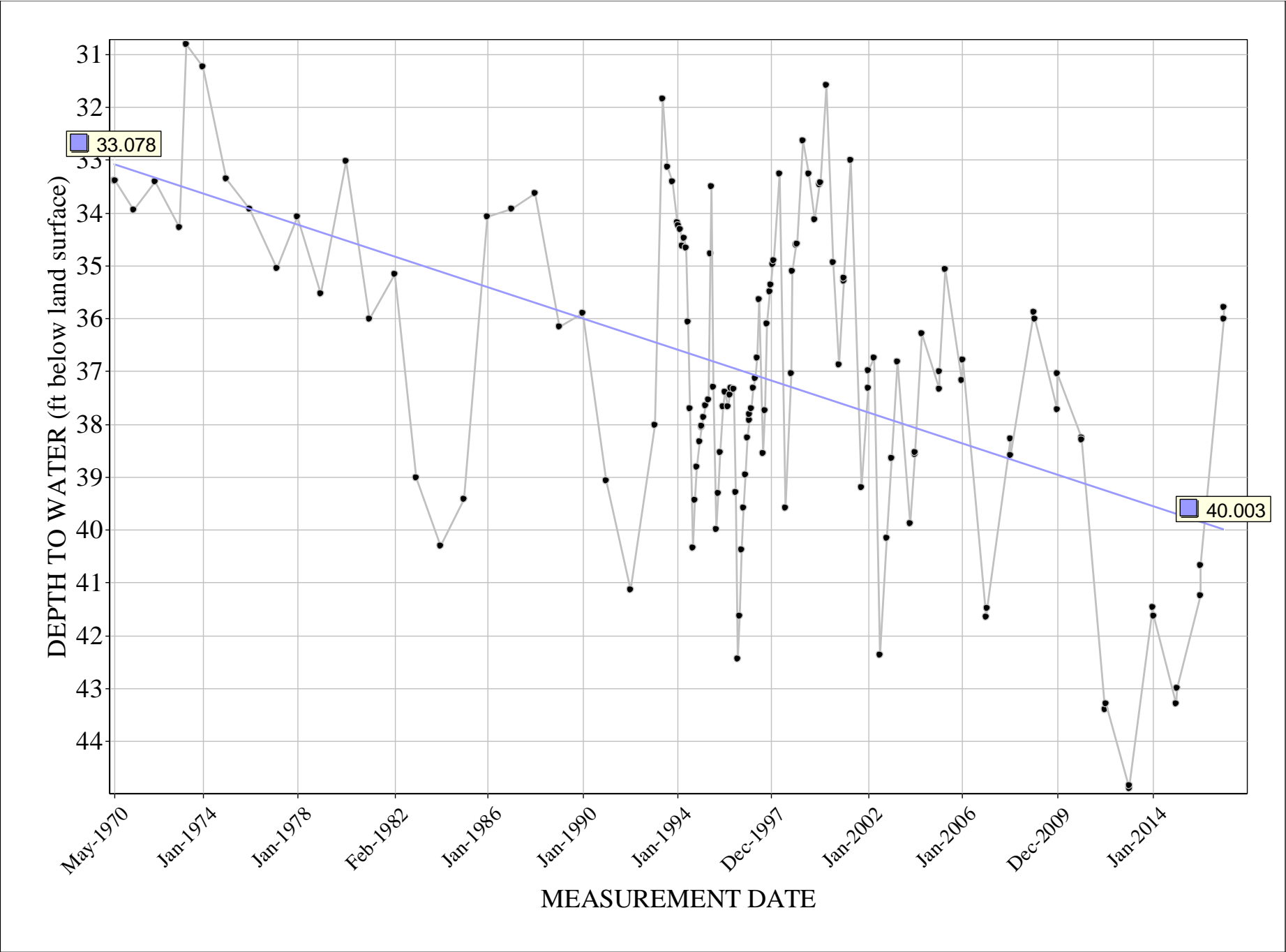
# AN53

[return to map](#)



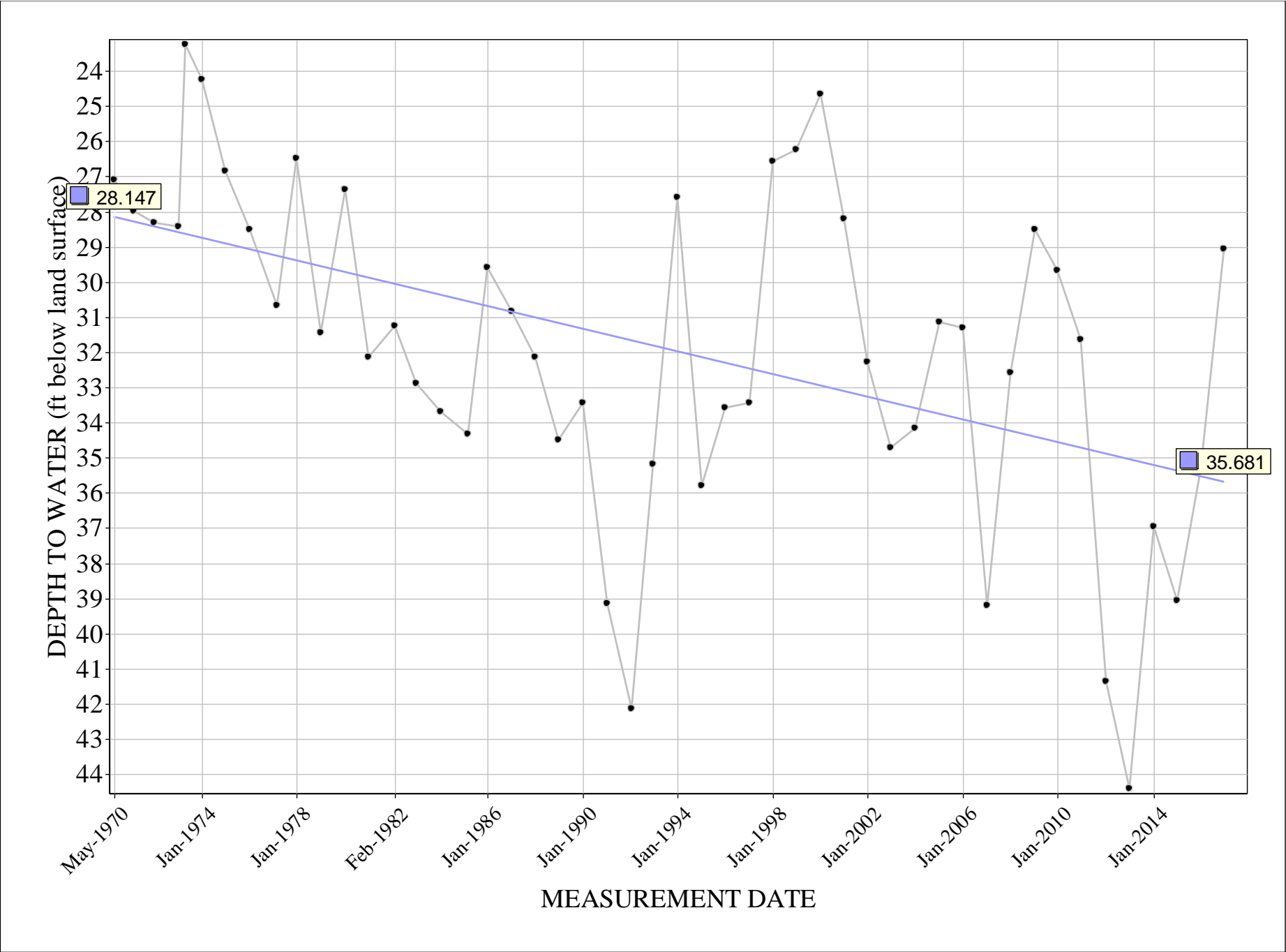
# AN54

[return to map](#)

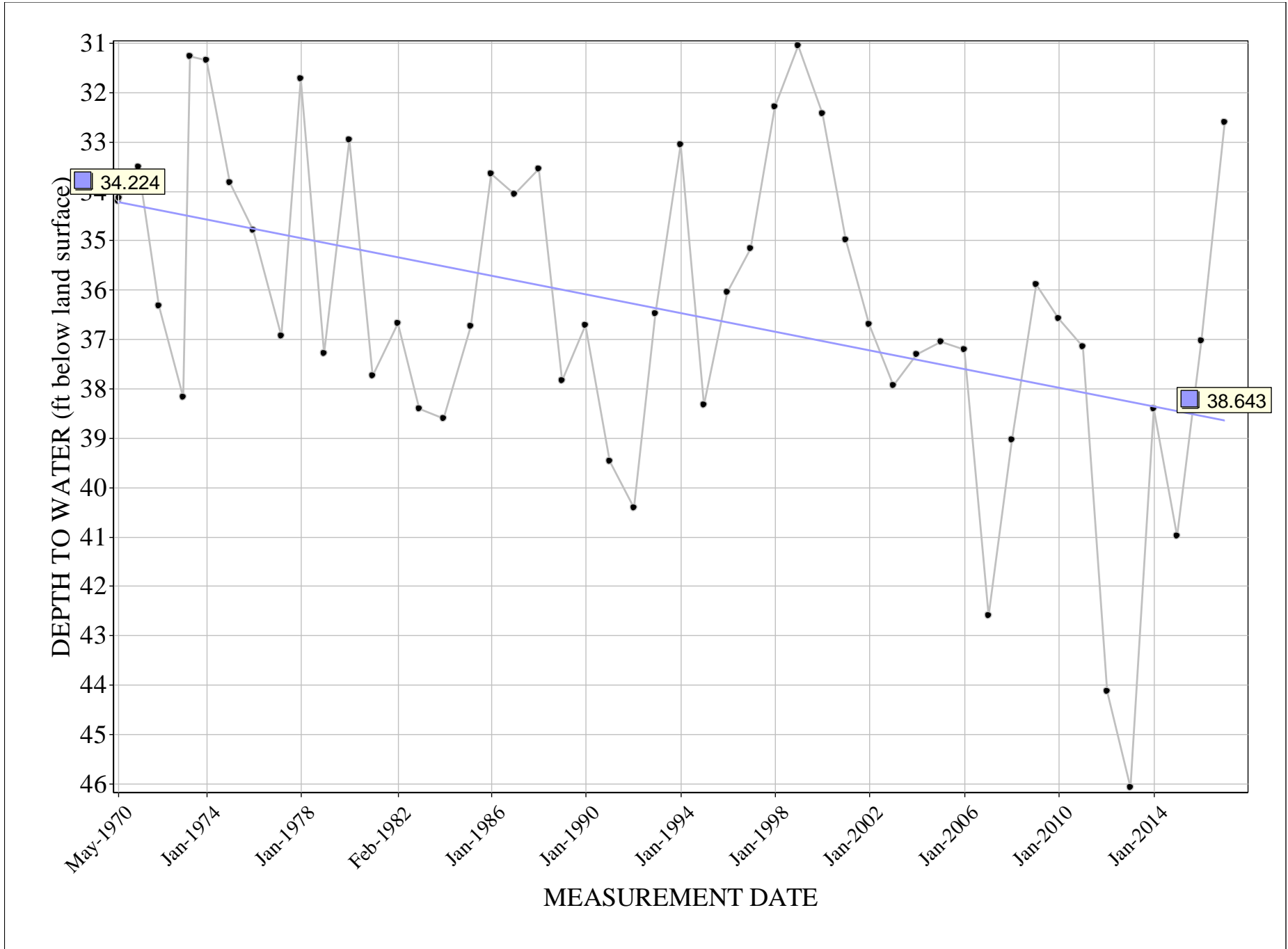


# AN55

[return to map](#)

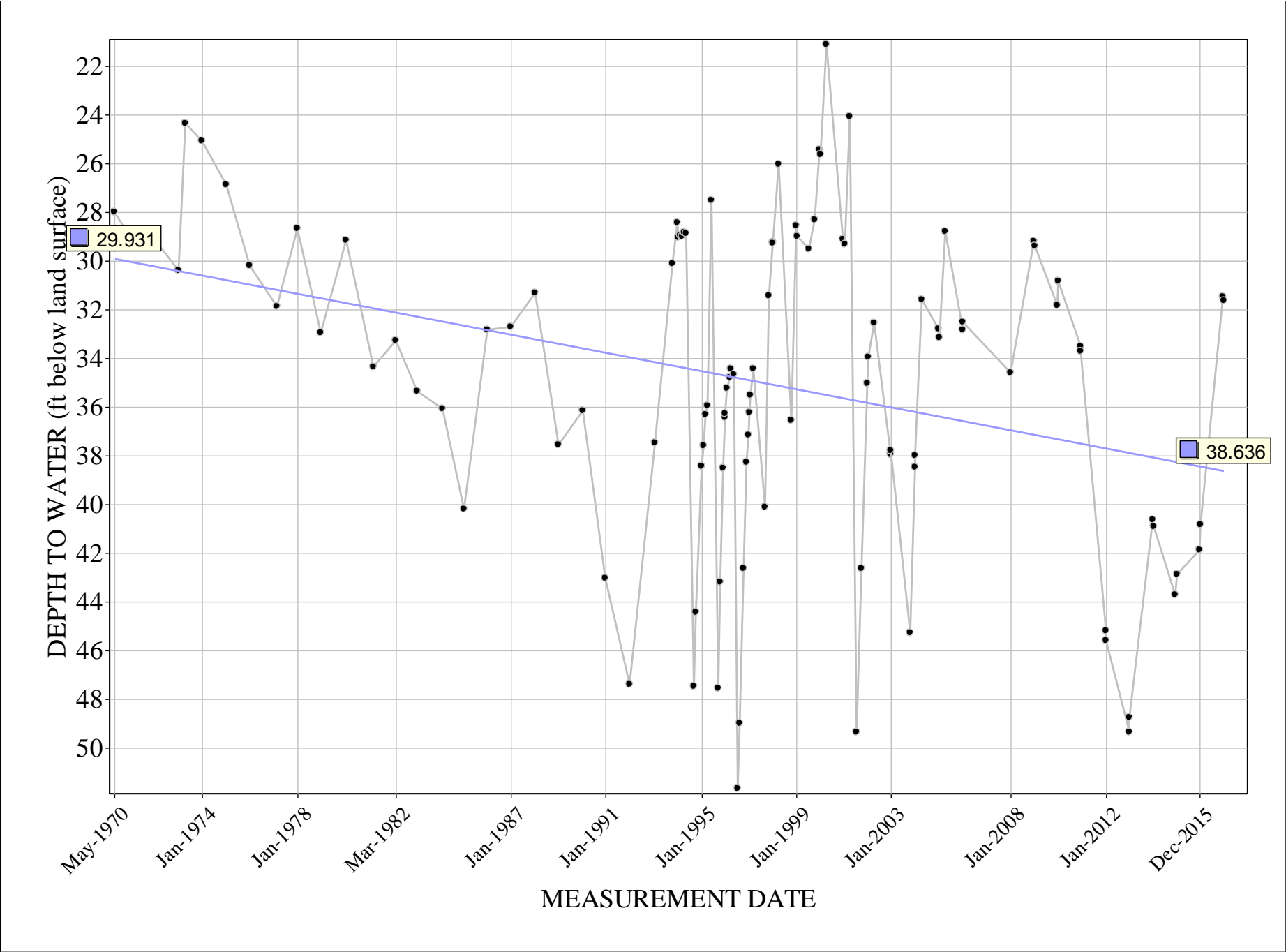


# AN60/60A [return to map](#)

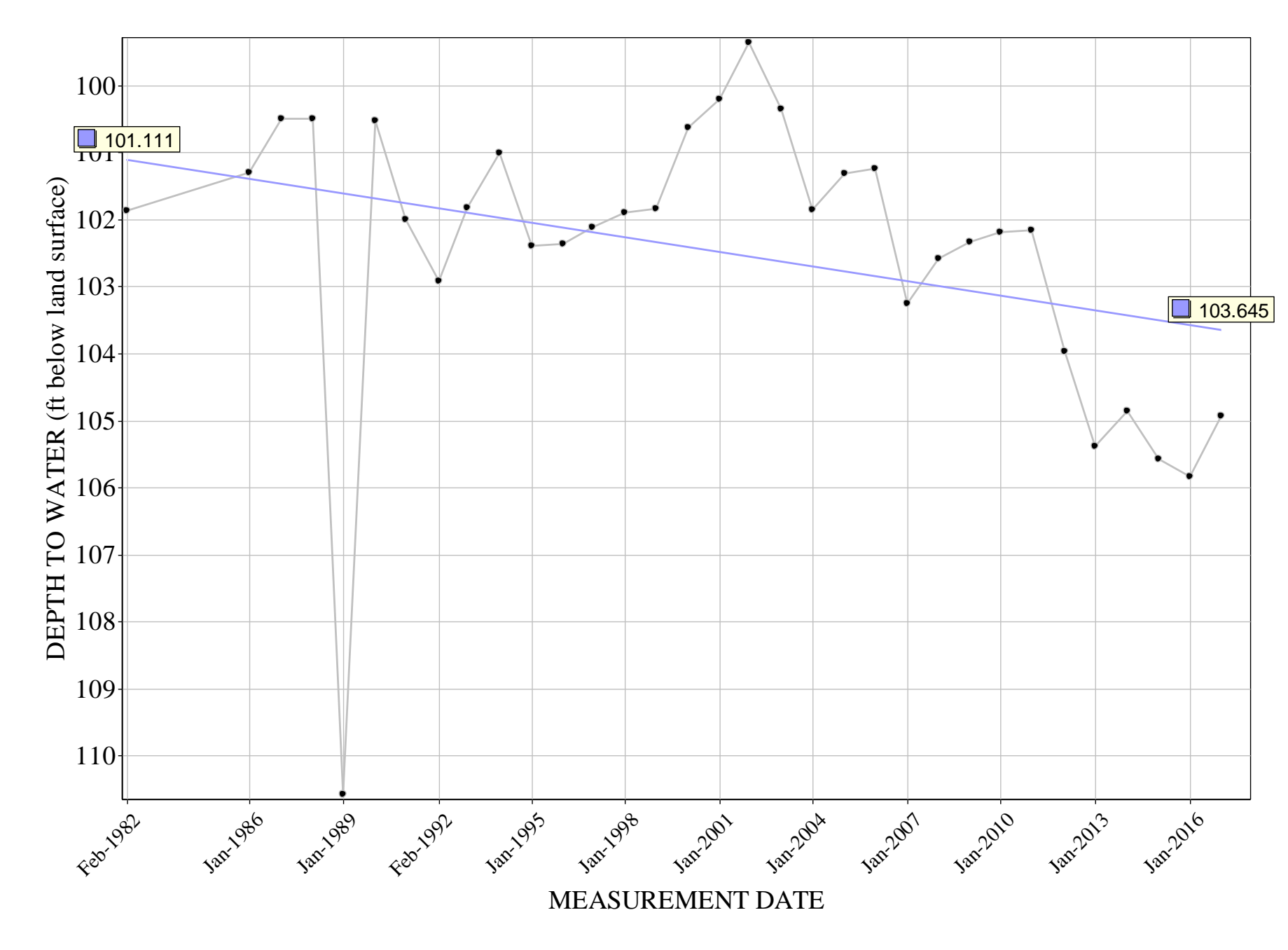


# AN65

[return to map](#)

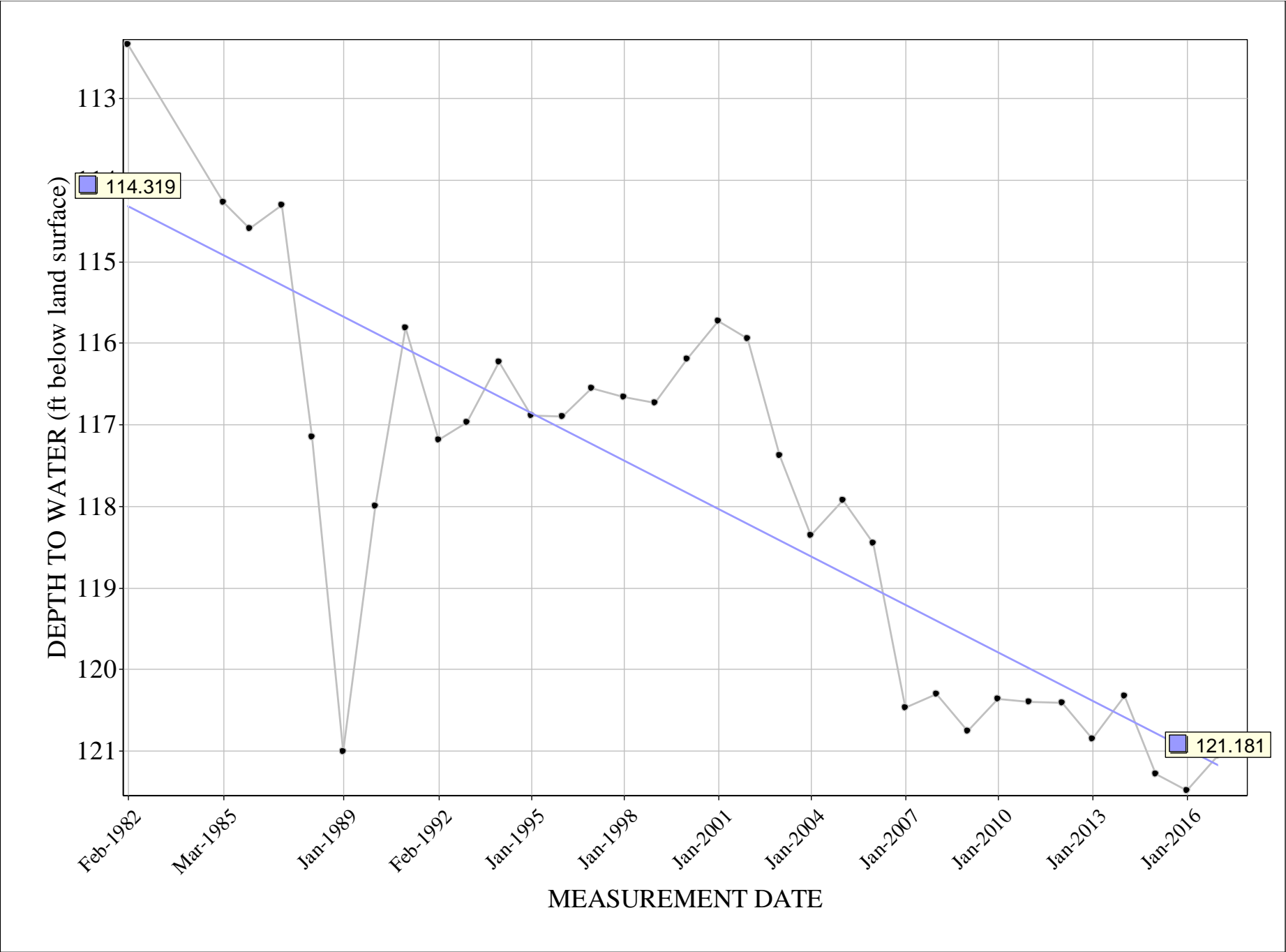


# AN100 [return to map](#)

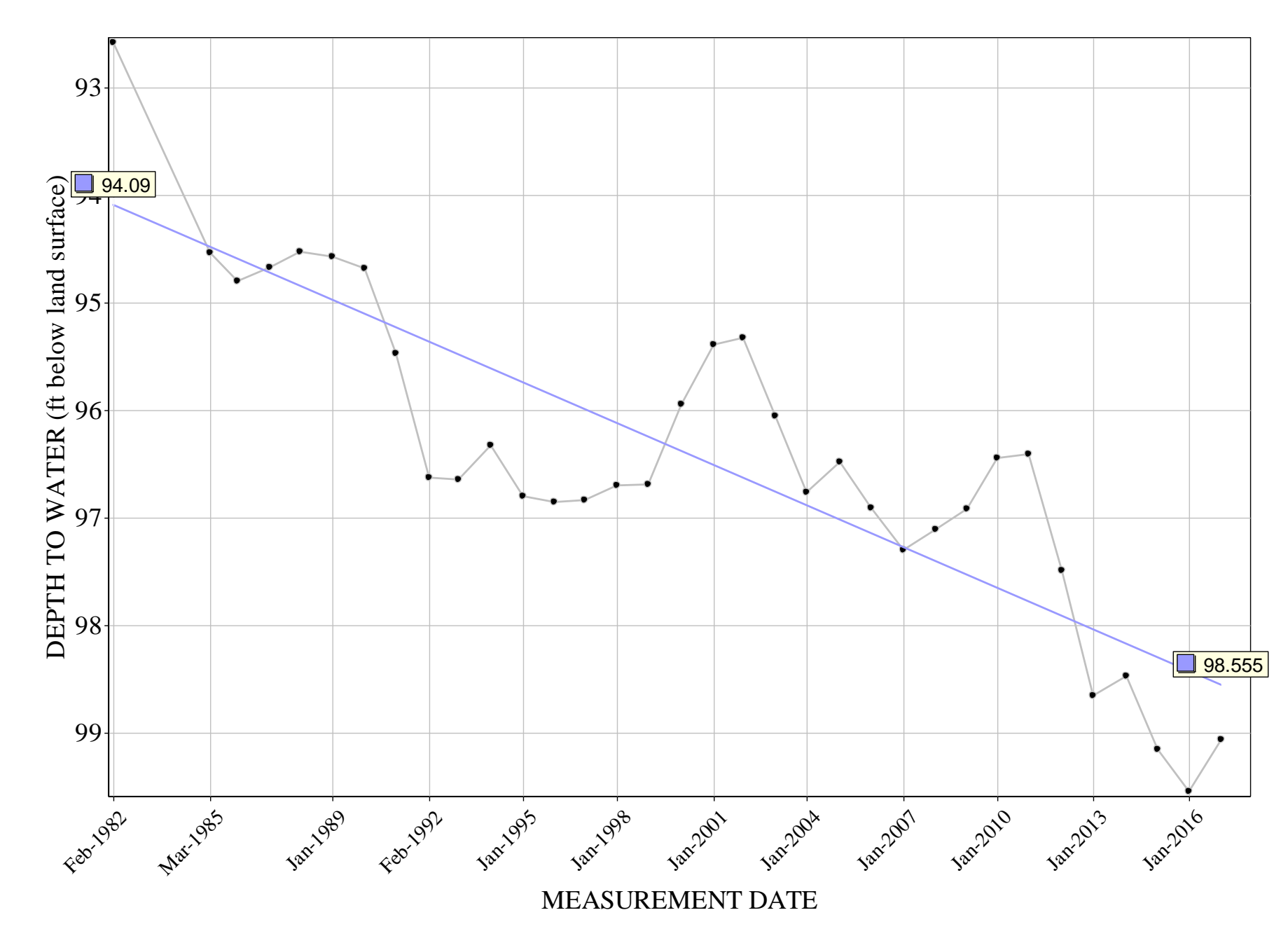




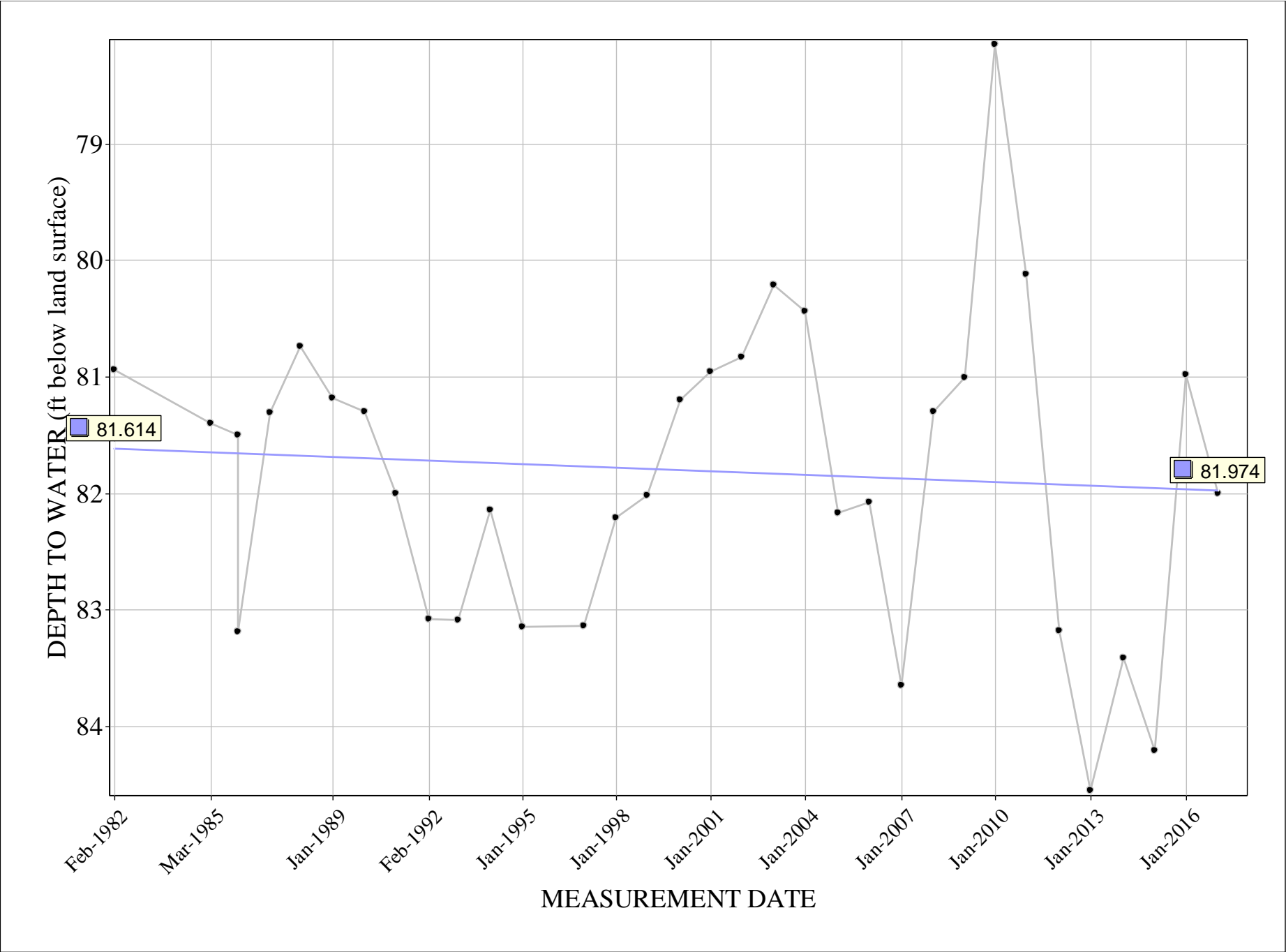
# AN102 [return to map](#)



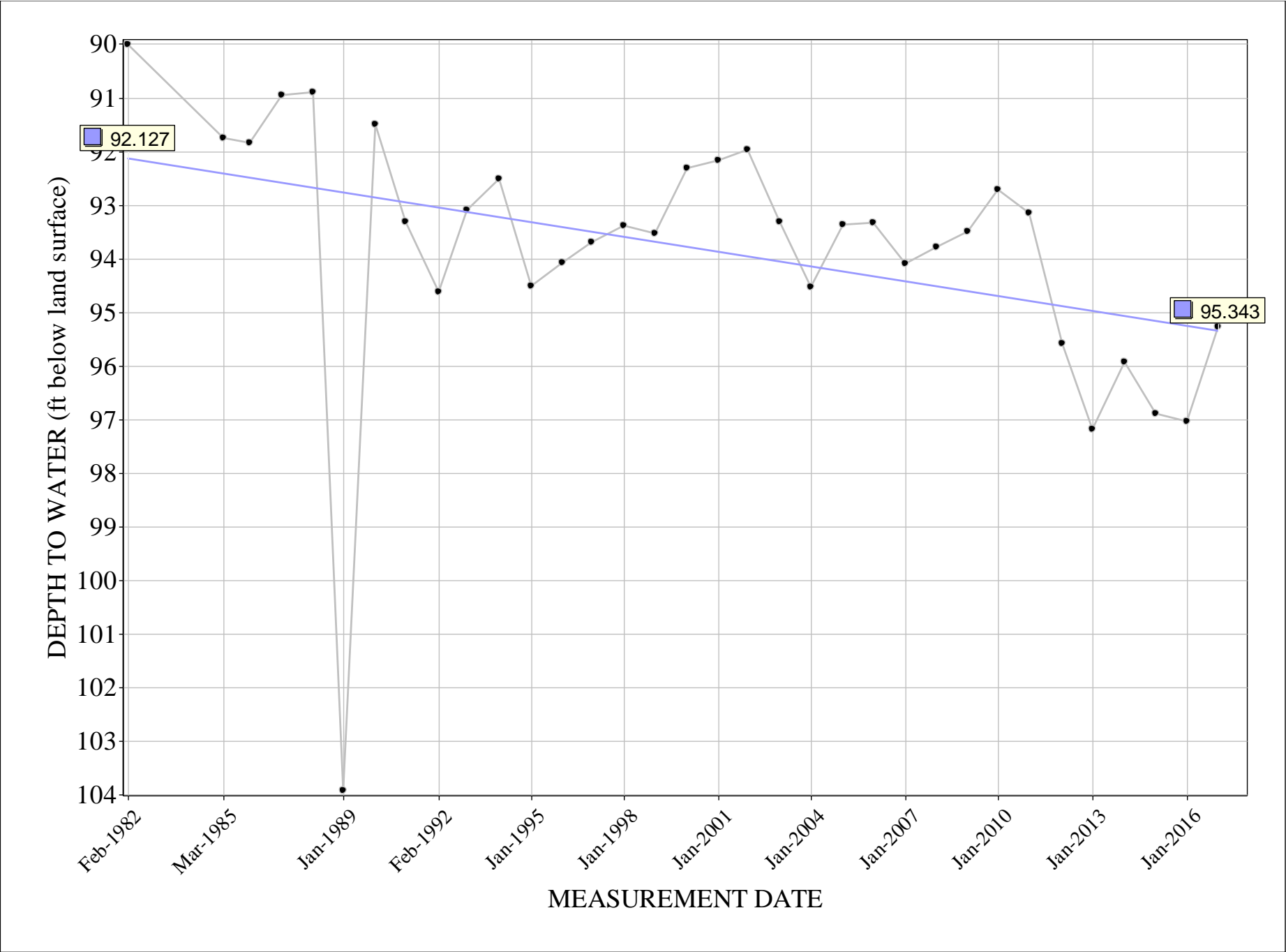
# AN103 [return to map](#)



# AN104 [return to map](#)

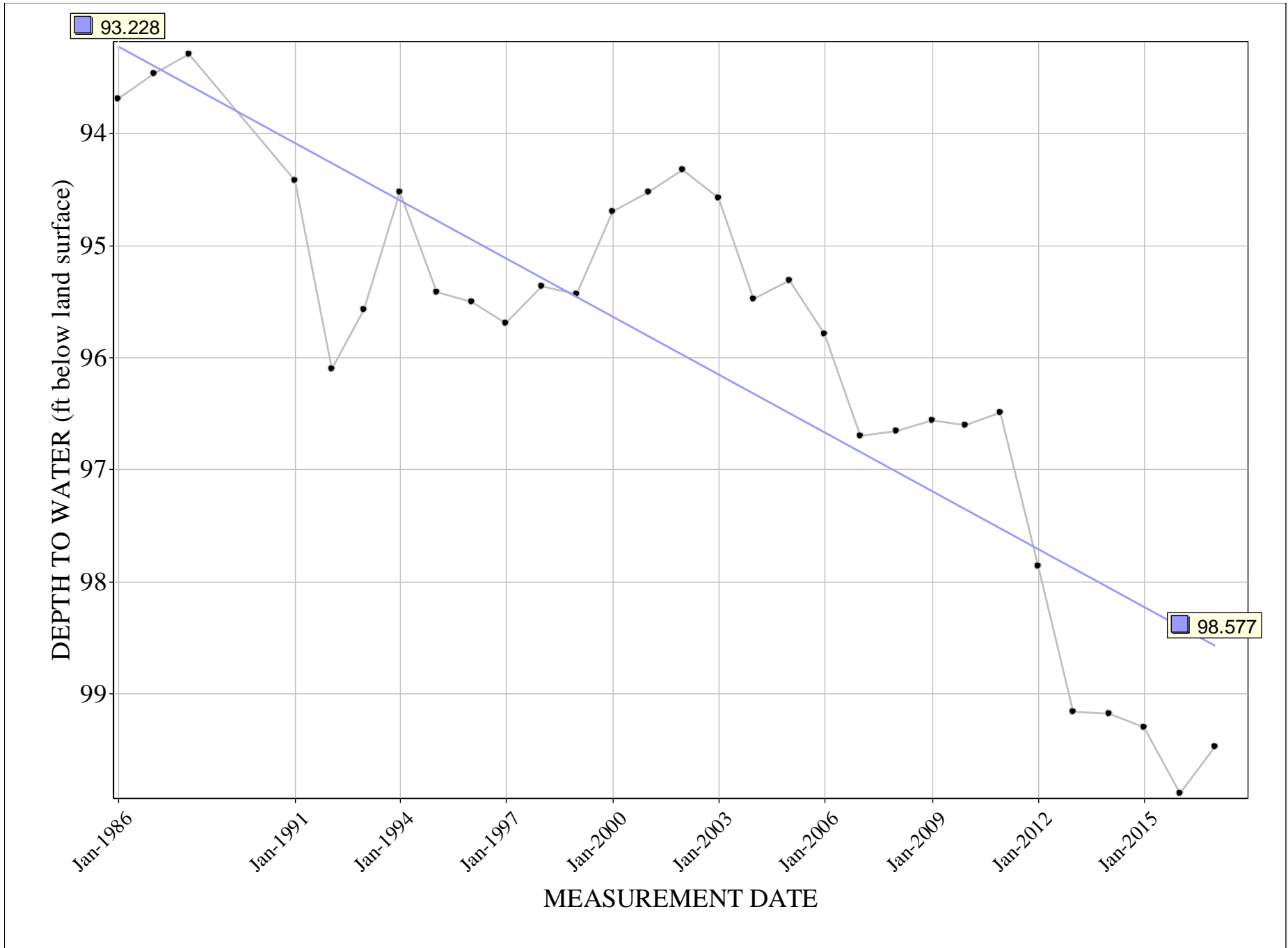


# AN105 [return to map](#)

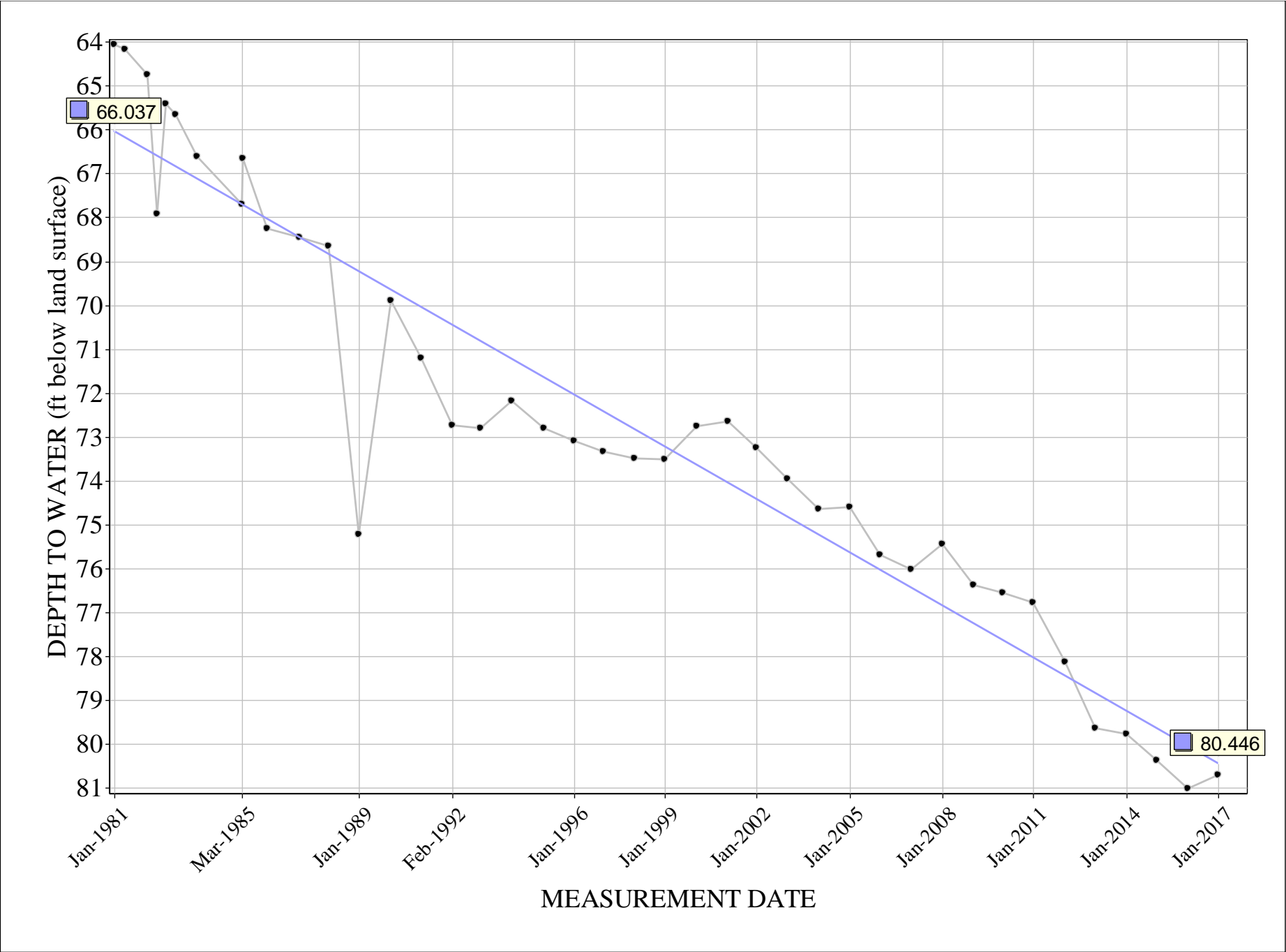


# AN106A

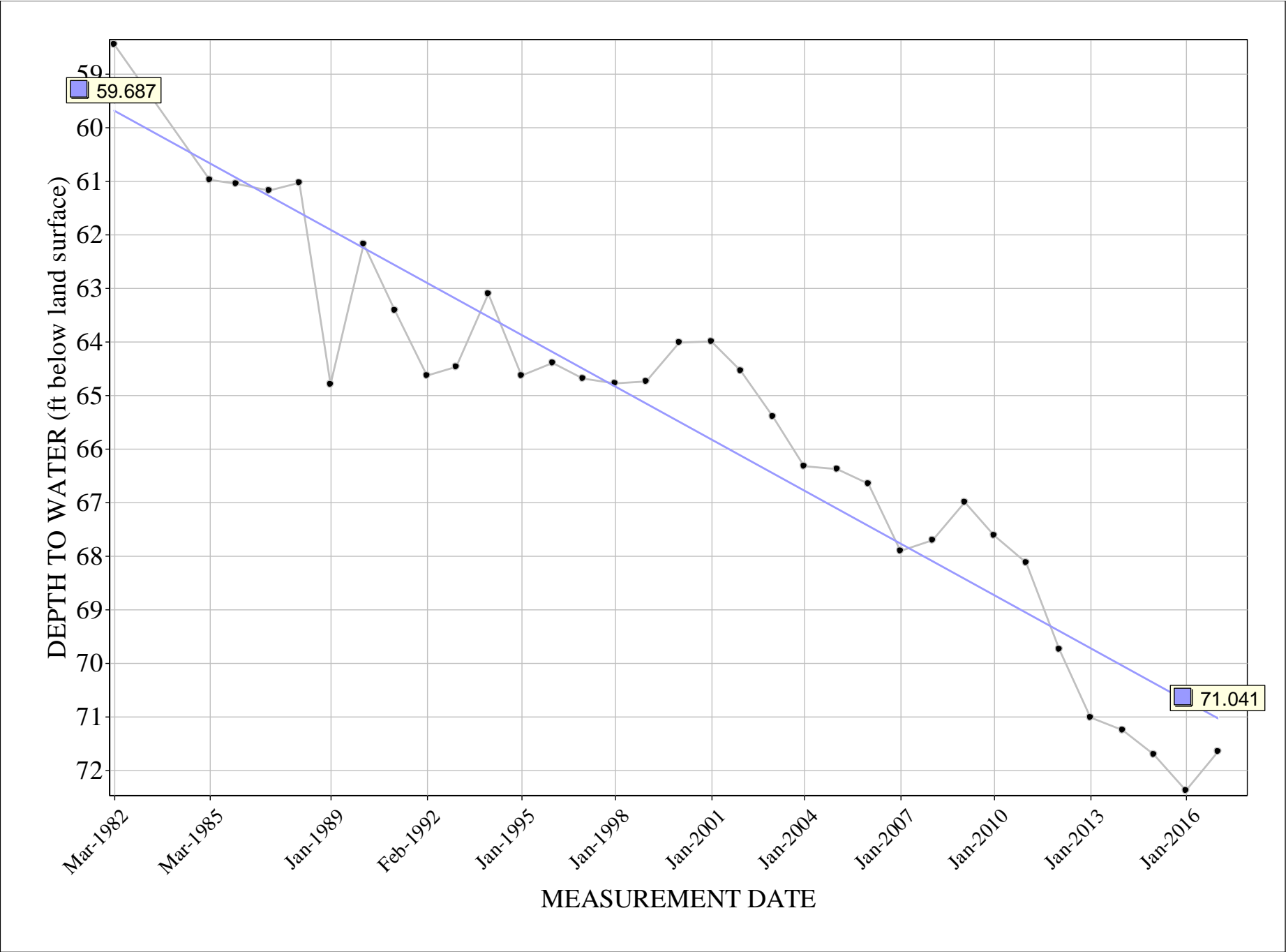
[return to map](#)



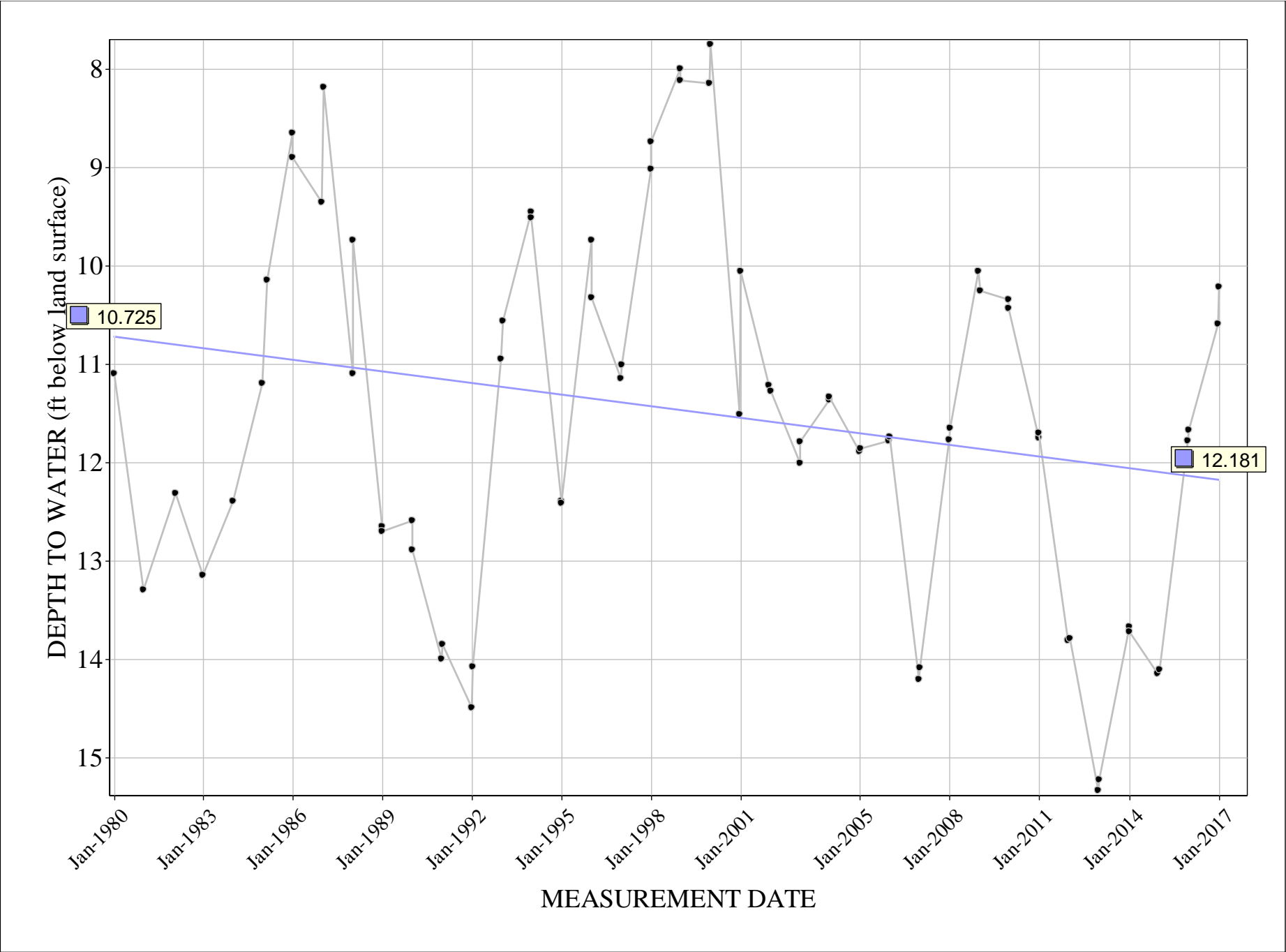
# AN109 [return to map](#)



# AN110 [return to map](#)

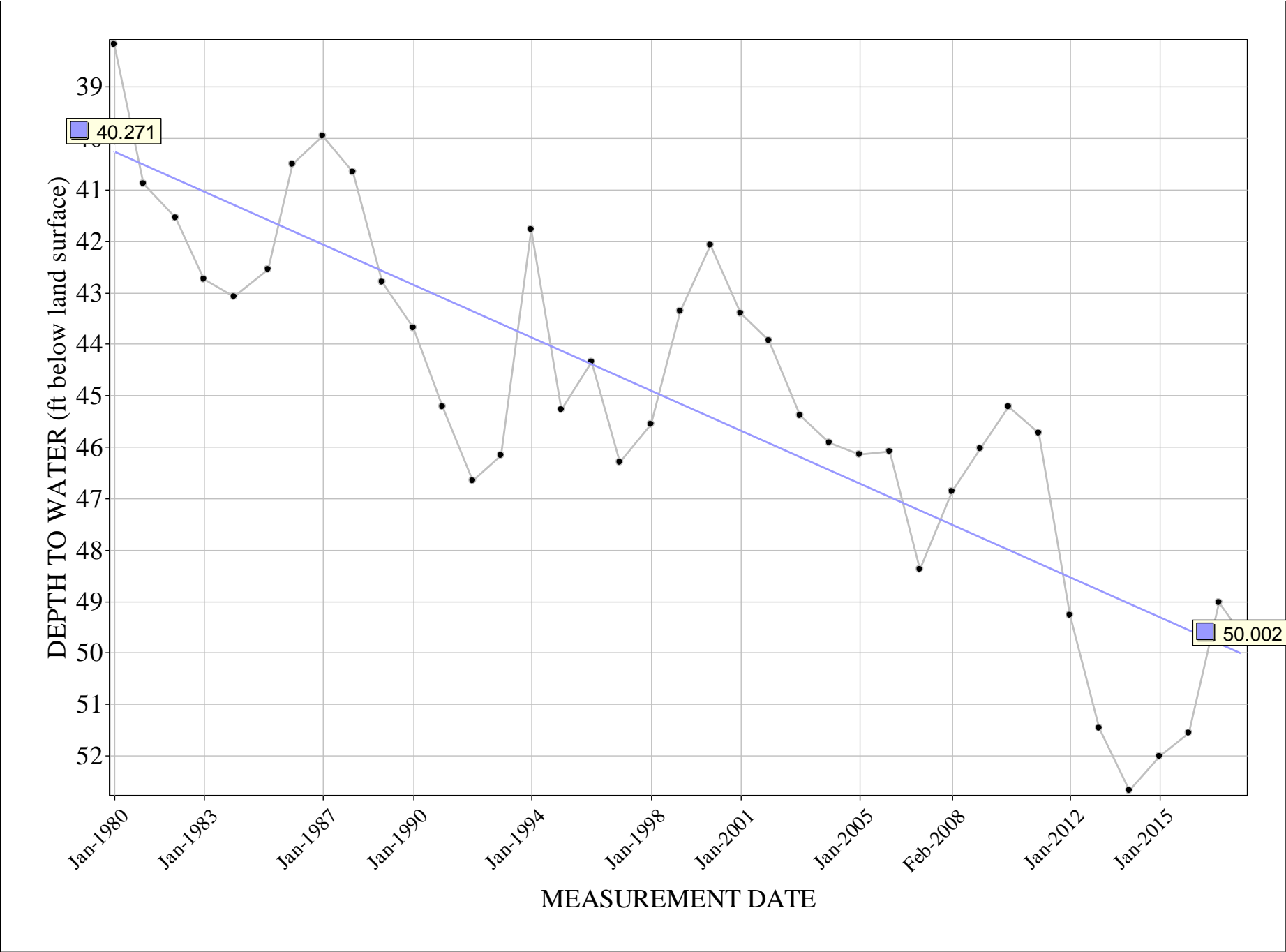


# AN111 [return to map](#)

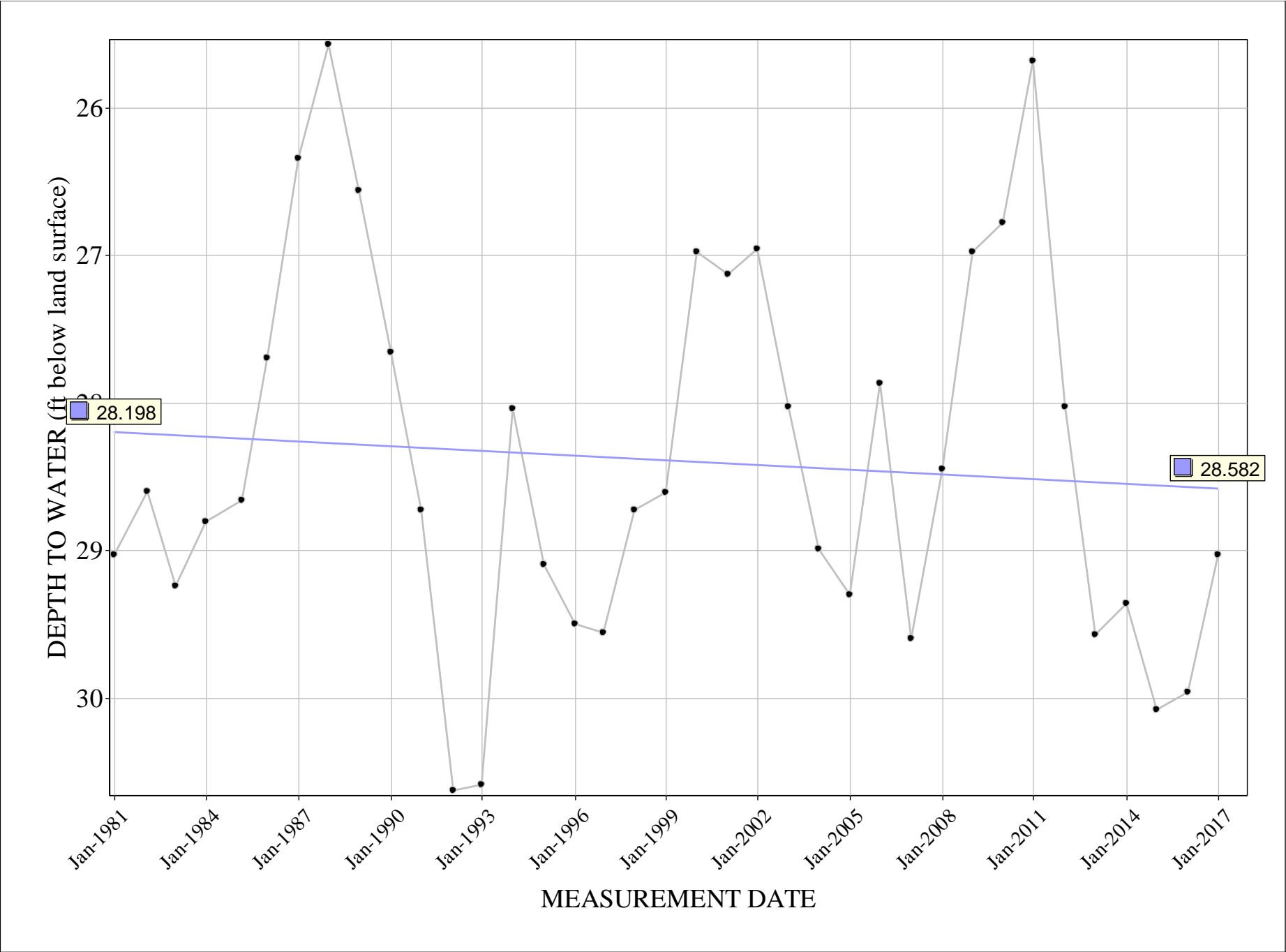




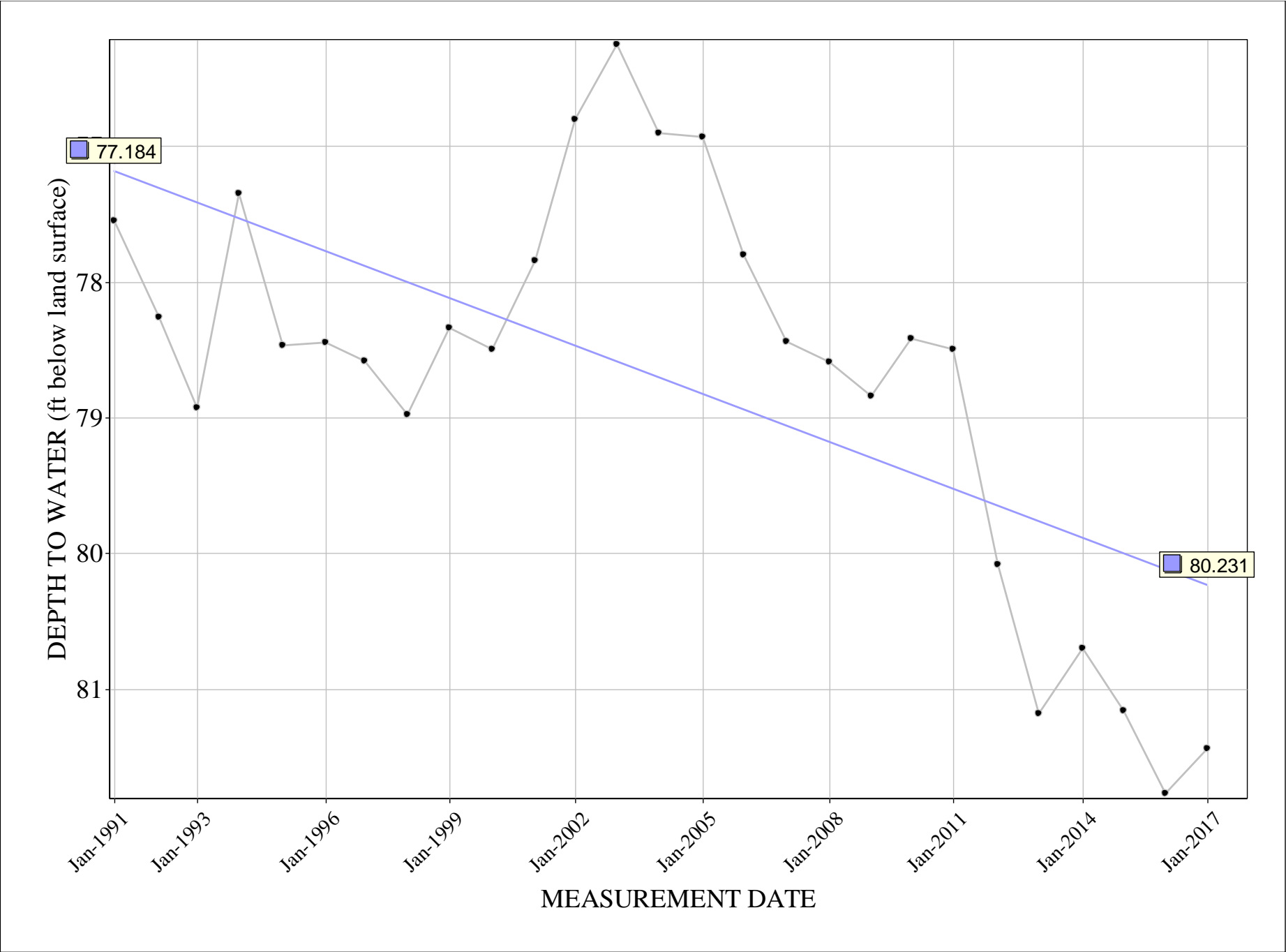
# AN112 [return to map](#)



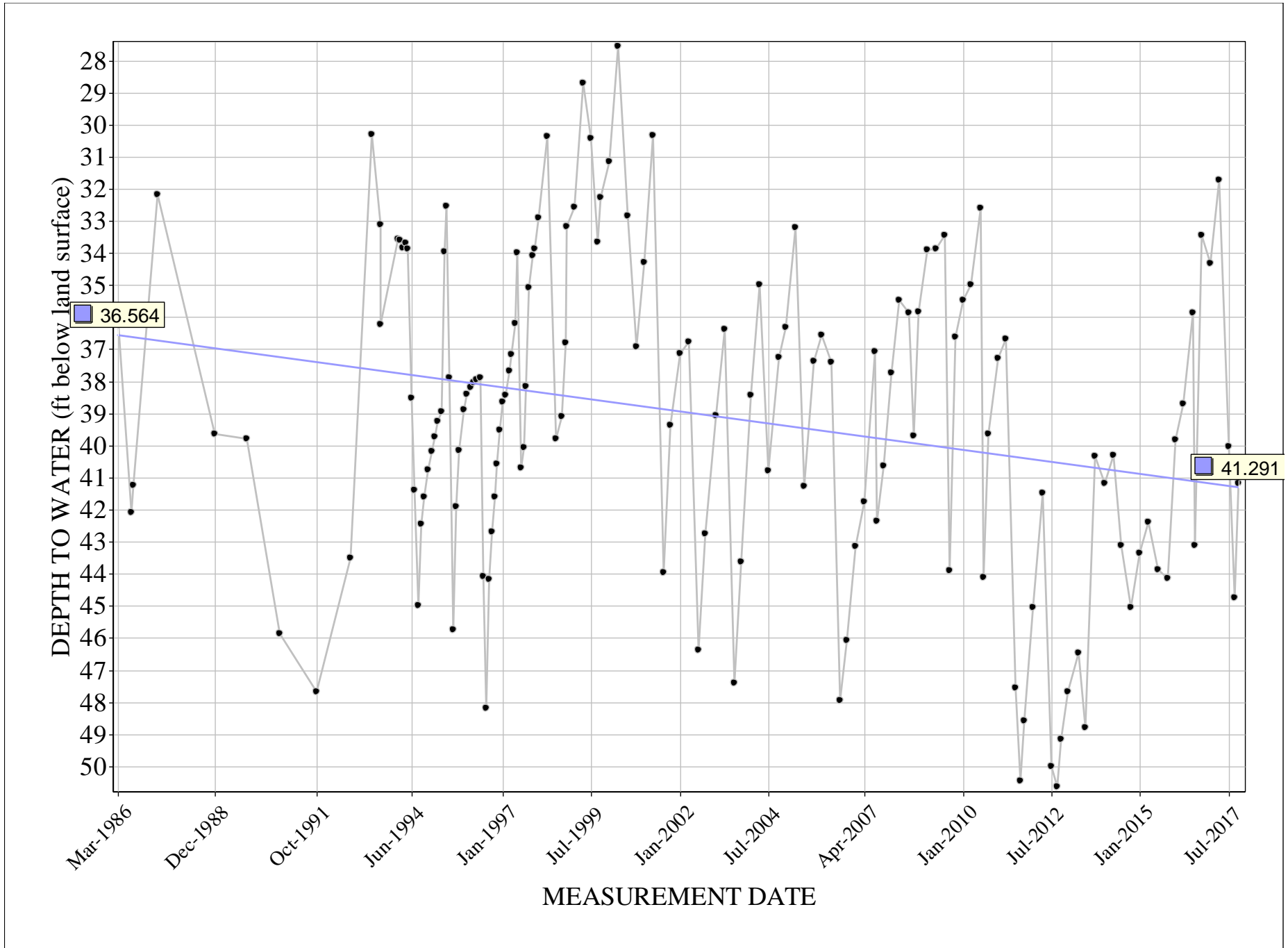
# AN135 [return to map](#)



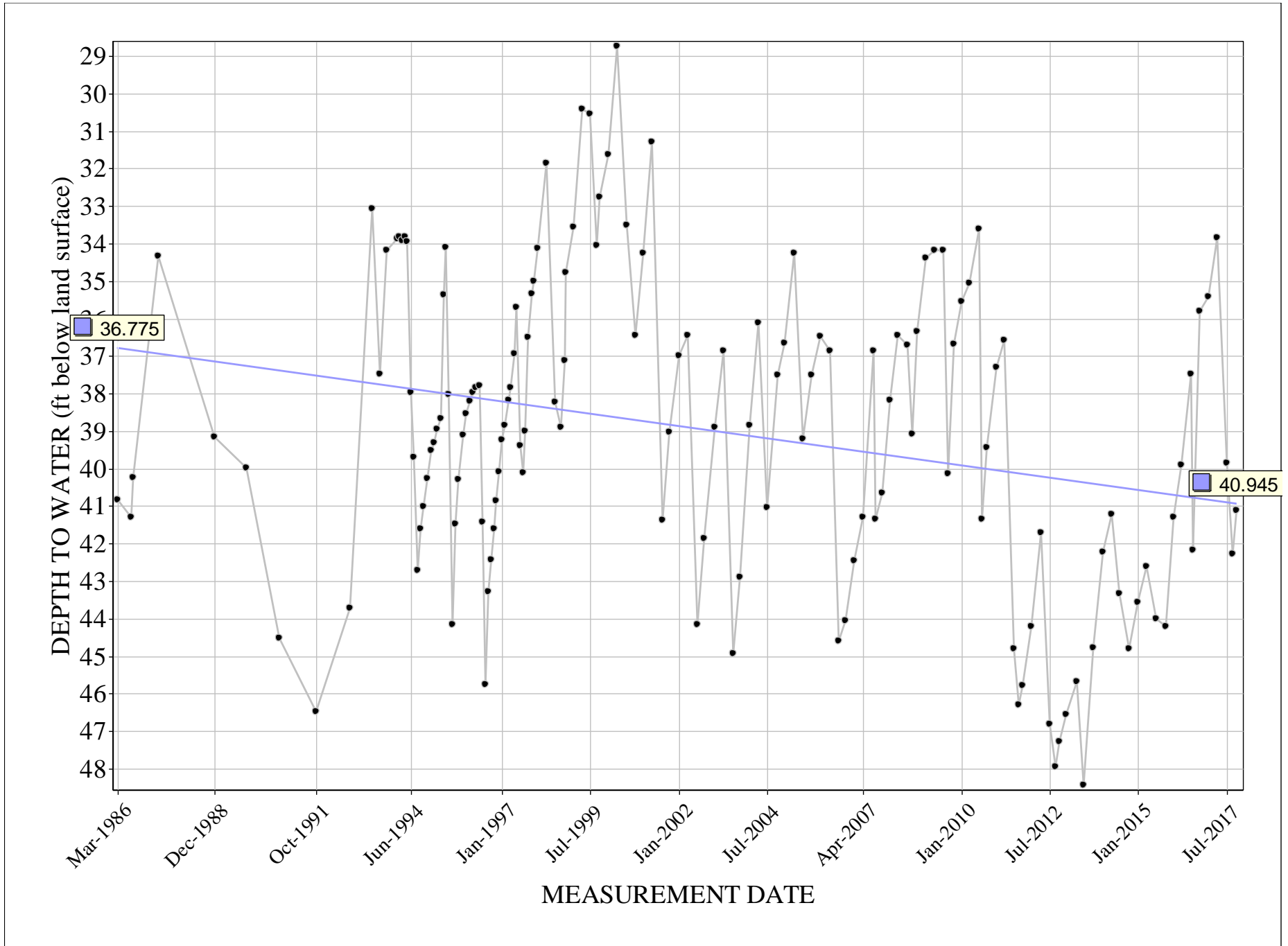
# AN185 [return to map](#)



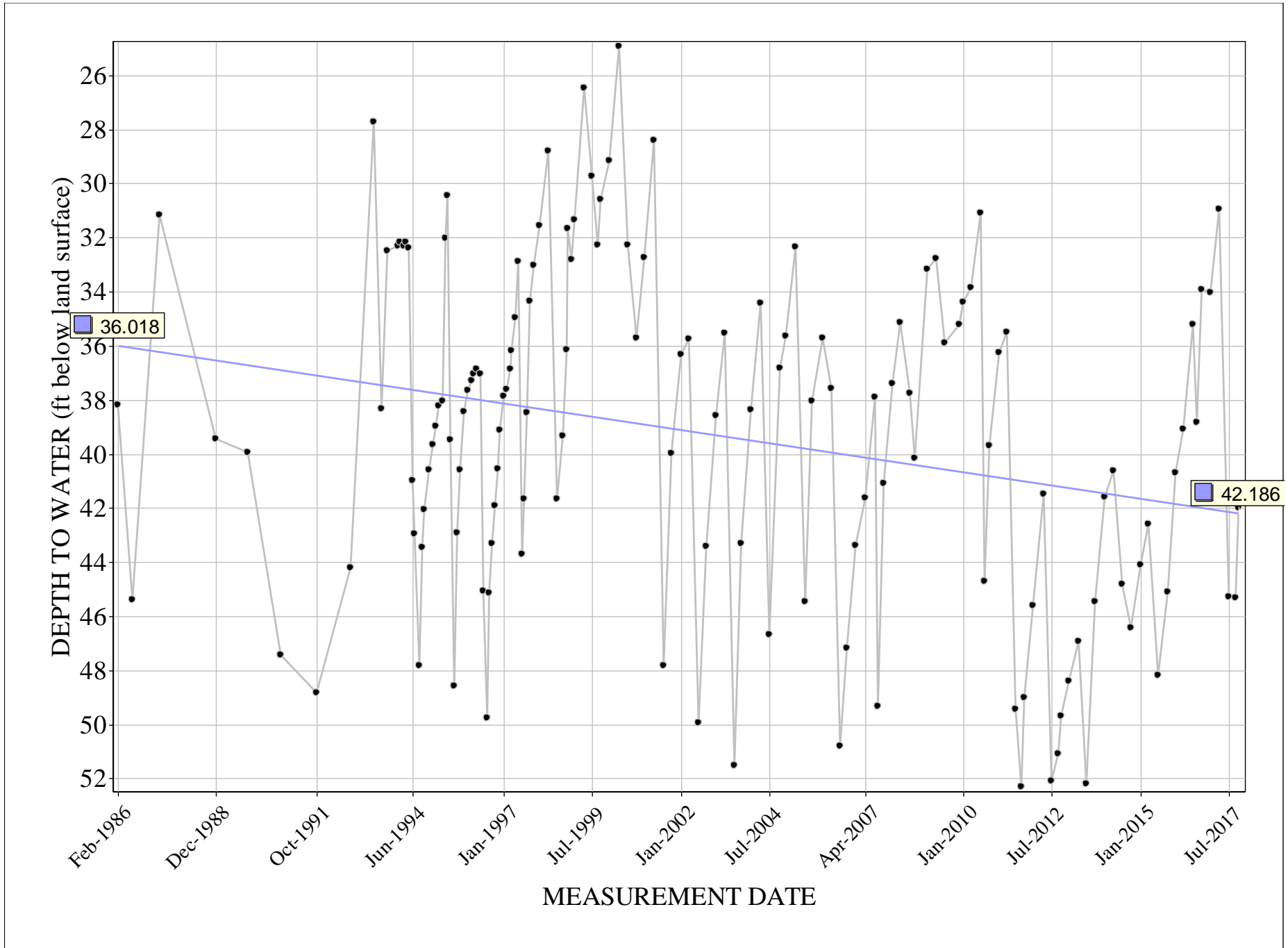
# EB26C [return to map](#)



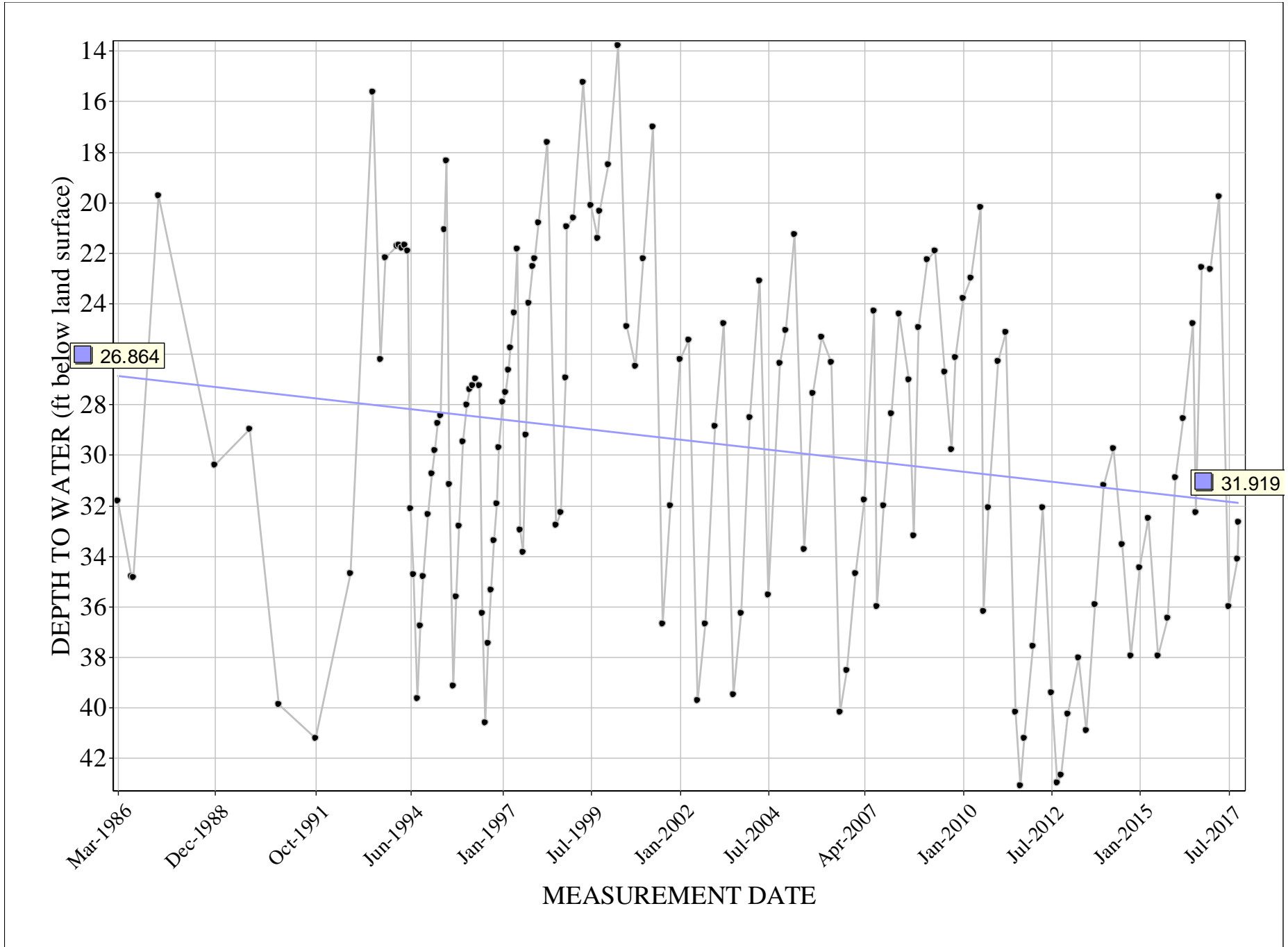
# EB27C [return to map](#)



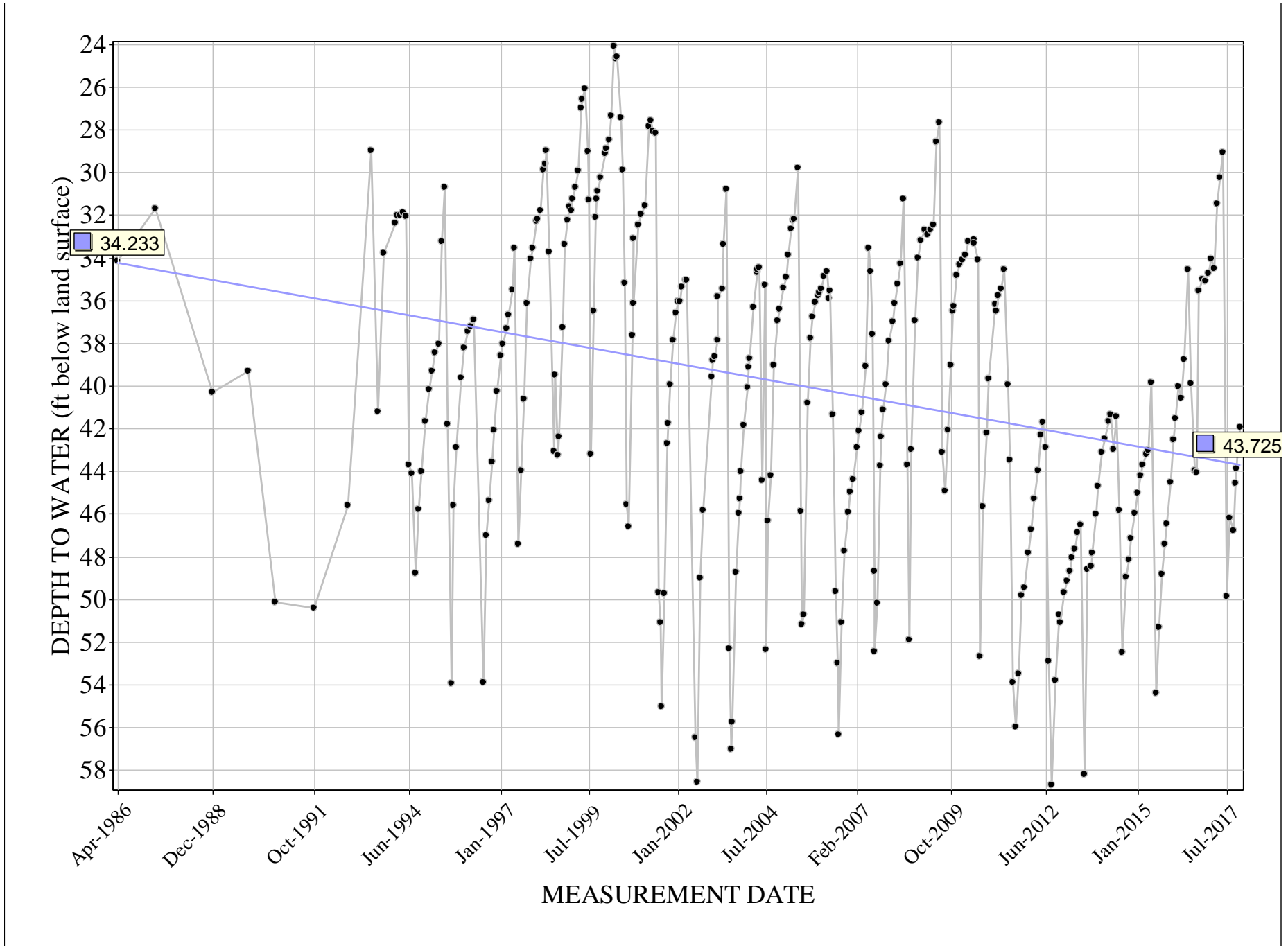
# EB31C [return to map](#)



# EB36C [return to map](#)

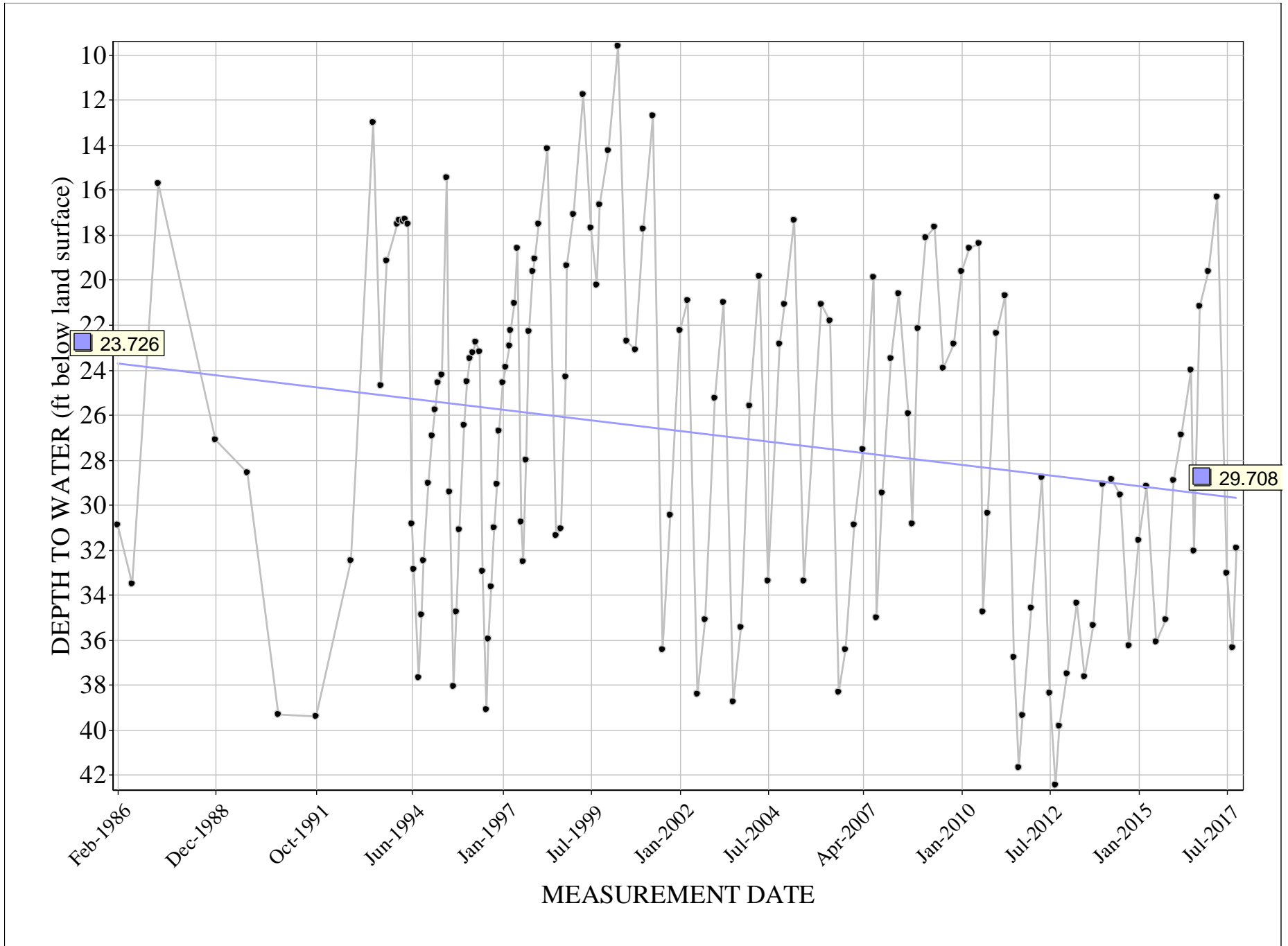


# EB37C [return to map](#)





# EB42C [return to map](#)



# EB100C

[return to map](#)

